

Doc 5.1 CR Appendices Part 2 - I to R  
The West Midlands Interchange Rail Freight Interchange Order 201X  
Section 37 (3) (c) Planning Act 2008  
Copper Consultancy - July 2018



# The West Midlands Rail Freight Interchange Order 2018

## **Doc 5.1 CR Appendices Part 2 - I to R**

Document Reference 5.1

Section 37(3)(c) Planning Act 2008

July 2018

Copper Consultancy

**Appendix I : Stage 2 Consultation: Section 46 notification letter  
and response**

[REDACTED]  
Case Manager  
Major Applications and Plans  
The Planning Inspectorate  
Temple Quay House  
Temple Quay  
Bristol  
BS1 6PN

Date: 3 July 2017  
Your ref: TR050005  
Our ref: HUTTONL\303716-000001  
Direct: +44 115 931 7642  
Email: [REDACTED]@eversheds-sutherland.com

**Sent by Post and Email: [Emre.Williams@pins.gsi.gov.uk](mailto:Emre.Williams@pins.gsi.gov.uk)**

Dear Sirs

**Notification of Proposed Application pursuant to s46 Planning Act 2008:  
The West Midlands Interchange Rail Freight Order 201X**

Further to our recent email correspondence, please accept this letter as notification pursuant to section 46 of the Planning Act 2008 ("the Act") that Four Ashes Limited ("the Applicant") intends to carry out its statutory consultation pursuant to section 42 of the Act commencing on 5 July 2017 and expiring on 30 August 2017.

Accordingly, we enclose the following:

- 1) A copy of the letter being sent to all consultation bodies pursuant to sections 42, 43 and 44 of the Act;
- 2) A copy of the section 48 press notice; and
- 3) A copy of the latest Newsletter which is to be enclosed with the consultation letter.

The deadline given for responses to the consultation is 30 August 2017.

For the avoidance of doubt, we confirm that the Applicant prepared a Statement of Community Consultation ("SoCC") and consulted with the local authorities (South Staffordshire Council and Staffordshire County Council) in respect of the content thereof. The Applicant published a notice in local newspapers on 21 June 2017 pursuant to section 47(6) of the Act advising that the SoCC could be inspected at various locations. We have enclosed a copy of that notice for your information.

We trust the enclosed information is sufficient, however, should you require any further information please do not hesitate to contact Morag Thomson (moragthomson@eversheds-sutherland.com) or Laura-Beth Hutton (laura-bethhutton@eversheds-sutherland.com).

Yours faithfully



**Eversheds Sutherland (International) LLP**

Encs.

lon\_lib1\16568156\1\huttonl

Eversheds Sutherland (International) LLP is a limited liability partnership, registered in England and Wales (number OC304065), registered office One Wood Street, London EC2V 7WS. Authorised and regulated by the Solicitors Regulation Authority. A list of the members' names and their professional qualifications is available for inspection at the above office.

Eversheds Sutherland (International) LLP is part of a global legal practice, operating through various separate and distinct legal entities under Eversheds Sutherland. For a full description of the structure and a list of offices, please visit [www.eversheds-sutherland.com](http://www.eversheds-sutherland.com).





3/18 Eagle Wing  
Temple Quay House  
2 The Square  
Bristol, BS1 6PN

Customer Services: 0303 444 5000  
e-mail: [nienquiries@pins.gsi.gov.uk](mailto:nienquiries@pins.gsi.gov.uk)

---

Via email

Your Ref:

Our Ref: TR050005

Date: 4 July 2017

---

Dear [REDACTED],

**Planning Act 2008 (as amended) – Section 46 and The Infrastructure Planning (Environmental Impact Assessment) Regulations 2009 (as amended) – Regulation 6**

**Proposed application by Four Ashes Limited for an Order Granting Development Consent for the West Midlands Interchange**

**Acknowledgement of receipt of information concerning proposed application**

Thank you for your letter of 3 July 2017 and the following documentation:

- Section 48 Press Notice
- West Midlands Interchange Section 47 Notice
- Section 42 Letter
- Stage 2 Consultation Newsletter

I acknowledge that you have notified the Planning Inspectorate of the proposed application for an order granting development consent for the purposes of section 46 of the PA2008 and supplied the information for consultation under section 42. The following reference number has been given to the proposed application, which I would be grateful if you would use in subsequent communications:

TR050005

I also acknowledge notification in accordance with Regulation 6 of the Infrastructure Planning (Environmental Impact Assessment) Regulations 2009 (as amended) that you propose to provide an environmental statement in respect of the proposed development.

I will be your point of contact for this application – my contact details are at the end of this letter.

The role of the Planning Inspectorate in the application process is to provide independent and impartial advice about the procedures involved and to have open discussions with potential applicants, statutory bodies and others about the processes and requirements of the new regime. It is important that you keep us accurately informed of your timetable and any changes that occur.

We will publish advice we give to you or other interested parties on our website and, if relevant, direct parties to you as the applicant. We are happy to meet at key milestones and/or provide advice as the case progresses through the pre-application stage.

Once you have prepared draft documents we are able to provide technical advice, in particular on the draft development consent order, explanatory memorandum, the consultation report and any draft HRA. You may therefore wish to build this into your timetables.

In the meantime, you may wish to have regard to the guidance and legislation material provided on our website including the Infrastructure Planning (Fees) Regulations 2010 (as amended) and associated guidance, which you will need to observe closely in establishing the correct fee to be submitted at the successive stages of the application process.

When seeking to meet your pre-application obligations you should also be aware of your obligation under the Data Protection Act 1998 to process personal data fairly and lawfully.

If you have any further queries, please do not hesitate to contact me.

Yours sincerely,

[REDACTED]

[REDACTED]  
**Case Manager**

0303 444 5000

[REDACTED]@pins.gsi.gov.uk

Advice may be given about applying for an order granting development consent or making representations about an application (or a proposed application). This communication does not however constitute legal advice upon which you can rely and you should obtain your own legal advice and professional advice as required.

A record of the advice which is provided will be recorded on the National Infrastructure Planning website together with the name of the person or organisation who asked for the advice. The privacy of any other personal information will be protected in accordance with our Information Charter which you should view before sending information to the Planning Inspectorate.

**Appendix J: Stage 2 Consultation: Draft Statement of Community  
Consultation and related correspondence**

**Contents:**

1. Draft Statement of Community Consultation
2. Emails issuing Draft SoCC to local authorities
3. Responses from local authorities

# **1. Draft Statement of Community Consultation**

# Draft Statement of Community Consultation

The West Midlands Rail Freight Interchange Order 201X

May 2017



**West Midlands**  
Interchange

**Four Ashes Ltd**

# Draft Statement of Community Consultation

## West Midlands Interchange

Stage 2 Consultation

May 2017

**NOTE: This draft has been prepared in accordance with section 47 of the Planning Act 2008. Dates and locations will be confirmed in the published Statement of Community Consultation.**

## Contents

Contents.....	2
1. Introduction .....	3
1.1. Project description .....	3
1.2. Four Ashes Limited.....	4
2. Pre-Application Consultation .....	4
3. Stage 2 Consultation .....	5
3.1. When we are consulting .....	5
3.2. Who we are consulting .....	5
3.3. What we are consulting on .....	5
3.4. Consultation documents.....	5
3.5. Where is information available?.....	6
3.6. Public exhibitions .....	7
3.7. Publicity.....	8
3.8. How to provide feedback.....	8
4. Hard to Reach.....	9
5. Next steps .....	9
6. Contact us .....	9
Appendix 1: Stage 2 Consultation Zone .....	10



## 1. Introduction

This Statement of Community Consultation (SoCC) has been prepared in accordance with section 47 of the Planning Act 2008 (as amended) (“the Act”) and guidance provided by the Department for Communities and Local Government<sup>1</sup> to explain how Four Ashes Ltd (FAL) intends to carry out its statutory consultation on West Midlands Interchange; a proposed Strategic Rail Freight Interchange (SRFI) with warehousing and other associated development that would be built on land west of Junction 12 of the M6 in southern Staffordshire.

West Midlands Interchange is classified as a Nationally Significant Infrastructure Project (NSIP) under the Act. An application for a Development Consent Order (“DCO”) will therefore be submitted to the Planning Inspectorate (“PINS”) for examination and determined by the Secretary of State for Transport. FAL intends to submit an application for a DCO in Autumn 2017.

FAL carried out Stage 1 Consultation (non-statutory) from 13 June to 24 July 2016 to gather evidence and inform the development of the proposed scheme. Stage 2 Consultation (statutory) will be carried out from [ **to be completed when date confirmed but to be no less than six weeks** ] to [ ]. Stage 2 Consultation will include detailed information about the proposed scheme as well as a report setting out the feedback received during the first stage of consultation (the “Interim Consultation Report”).

The following table sets out the likely timetable:

When	What
[ ] to [dates to be confirmed] 2017	Stage 2 Consultation: detailed proposals
End of 2017 / early 2018	Application for DCO submitted
May to October 2018	Examination process
April 2019	Decision from Secretary of State
The proposed DCO submission and subsequent timescales are based on current expectations and are subject to change.	

### 1.1. Project description

The development proposed is:

- An intermodal freight terminal with connections to the West Coast Main Line, capable of accommodating up to 10 trains per day and trains of up to 775m long and including container storage, HGV parking, rail control building and staff facilities;
- Up to 743,200 square metres of rail served warehousing and ancillary service buildings;
- New road infrastructure and works to the existing road infrastructure;
- Demolition of existing structures and structural earthworks to create development plots and landscape zones; and
- Strategic landscaping and open space, including alterations to public rights of way and the creation of new ecological enhancement areas and publicly accessible open areas.

The Project is EIA development and be subject to an environmental impact assessment. In accordance with Regulation 10(a) of the Infrastructure Planning (Environmental Impact Assessment)

<sup>1</sup> DCLG document “The Planning Act 2008: Guidance on the Pre-Application Process” March 2015

Regulations 2009 preliminary environmental information will therefore be included in the documentation which is to be available as part of Stage 2 Consultation.

## **1.2. Four Ashes Limited**

The West Midlands Interchange project is being developed by Four Ashes Limited (FAL) – a consortium led by Kilbride Holdings, a company specialising in rail infrastructure to serve business and industry.

The partners of FAL are committed to delivering a rail served development which will bring significant sustainable social and economic benefits to South Staffordshire, the Black Country and the wider region, through responsible design and by taking into account community interests and environmental considerations.

## **2. Pre-Application Consultation**

Applicants applying for development consent under the Act are required to carry out pre-application consultation that fulfils certain requirements, before the application can be accepted for examination by the Planning Inspectorate. In addition to consulting various statutory bodies and parties whose land or interests may be affected, the Act sets out how the community should be consulted.

Applicants are required to set out in a Statement of Community Consultation (SoCC) how they intend to consult with the community, then carry out consultation in line with that statement. That is the function of this statement.

Staffordshire County Council and South Staffordshire Council were consulted on this SoCC before its publication. A draft was submitted to the councils on [8 May 2017] for comment. Comments were received from Staffordshire County Council on [DATE] and South Staffordshire Council on [DATE]. The SoCC was then updated and published on [DATE]. Full details of the comments received by the two councils and how FAL took them into consideration in the final draft will be included in a Consultation Report submitted as part of the DCO application.

### 3. Stage 2 Consultation

This SoCC outlines FAL's proposed approach to consultation with the local community for Stage 2 Consultation (under section 47 of the Act) on the West Midlands Interchange proposals.

#### 3.1. When we are consulting

Stage 2 Consultation on the West Midlands Interchange will run from **[to be inserted when confirmed]** to midnight on **[to be inserted when confirmed but not less than six weeks later]**. The consultation period will last for [ ] days.

*Note for the Draft SoCC: Should the consultation period extend over South Staffordshire's school holiday period (from Wednesday 26 July to Monday 4 September 2017), the consultation will be extended to allow additional time for members of the local community to respond to the consultation. At least five public exhibitions will be held outside of the school holidays.*

#### 3.2. Who we are consulting

During Stage 2 Consultation we are consulting with the local community, residents and businesses in the immediate area of the site, and with the general public. Copies of the Newsletter and Feedback Form will be sent to all residential and business addresses identified by the Royal Mail within the consultation zone, and to those who have registered for updates (where an address has been provided). The consultation zone extends approximately 3km / 1.9 miles from the site boundary, with extensions to ensure villages or groups of houses are wholly included. A map of the Stage 2 consultation zone can be found in Appendix 1.

Information will be available online and on request as set out in section 0, enabling the wider public to access information during Stage 2 consultation.

#### 3.3. What we are consulting on

During this stage of consultation, we will be seeking comments and feedback on the proposed scheme presented in the Stage 2 Consultation documents. These will include more detail than provided for the Stage 1 Consultation and will include parameter plans, revised illustrative layout plan, more advanced preliminary environmental information assessing the impact of the scheme and additional information as detailed below. It will be based on a revised western rail terminal option and will include the highway mitigation measures required to accommodate the scheme along with greater detail on the green infrastructure to be provided.

The development to be applied for is an EIA development as defined in the Infrastructure Planning (Environmental Impact Assessment) Regulations 2009. The application will be accompanied by an Environmental Statement. Preliminary environmental information will be part of the documentation consulted upon, as described below.

#### 3.4. Consultation documents

Consultation Newsletter – This short document will include an outline of the proposed scheme and details of public exhibitions, where more information can be found, and how to provide feedback. A newsletter will be sent to each residential and business address identified within the consultation zone (Appendix 1) and those who have registered for updates.

Feedback Form – The Feedback Form is a document to guide and collect feedback. Dedicated space will be included for open comments about the proposals and the document will include information about how to return the feedback. The Feedback Form will be sent with the Stage 2 Consultation Newsletter to all residential and business addresses within the consultation zone and to those who have registered for updates. Feedback will be welcome in any of the formats set out in section 3.8 below (“How to provide feedback”).

Overview Report – This document provides a summary of the proposed scheme and its key elements updated to reflect evolution of the scheme following Stage 1 Consultation. The Overview Report will contain the following information:

- Background to the project
- The policy background and planning case for the scheme
- The need case for the project and an assessment of alternative sites
- An overview of the proposed scheme including masterplans and visualisations
- Management and timing of construction
- How the site and rail terminal will be operated
- Information about the potential benefits, effects and impacts of the proposals.

Interim Consultation Report - The Interim Consultation Report sets out the consultation carried out to date for the West Midlands Interchange, the feedback that was received and how it has been considered in the development of the project.

#### **Technical documents**

##### **[To be listed]**

- Preliminary Environmental Information Report
- Planning Statement
- Alternative Site Assessment
- Parameter plans
- Illustrative masterplan

### **3.5. Where is information available?**

In order to make the consultation documents set out above in section 3.4 easily accessible, information will be available through the following channels during Stage 2 Consultation:

**Online:** All consultation documents will be available to download from the project website: [www.westmidlandsinterchange.co.uk](http://www.westmidlandsinterchange.co.uk).

**Consultation USB:** A USB containing digital copies of all consultation documents will be available during the consultation. We will send a Consultation USB free of charge to those who request it.

**Public exhibitions:** All consultation document will be available for review at the public exhibitions set out in section 3.6. In addition, copies of the Overview Report, Feedback Form and the Consultation USB will be available to take away from the exhibitions.

**Posted on request:** A copy of the Overview Report, Feedback Form and Consultation USB will be sent free of charge to anyone who requests them. Printed copies of all other consultation documents are available on request, however there may be a charge required to cover the cost of printing.

**Information points:** Copies of the Overview Report, Newsletter and Feedback Form will be available to review and take away at three local information points as set out below. In addition, copies of the Parameters Plans and Illustrative Masterplan will be available at the local information points to review. The local information points will be checked every two weeks during the consultation period to ensure the documents are available.

Local information points		
Location	Address	Opening times
Brewood Library	Newport Street, Brewood, Stafford, ST19 9DT	Monday: Closed Tuesday: 9am-1pm, 2-5pm Wednesday: 9am-1pm, 2-5pm Thursday: 9am-1pm, 2-5pm Friday: 9am-1pm, 2-5pm Saturday: 9.30am-1pm Sunday: Closed
Penkridge Library	Bellbrook, Stafford, ST19 5DL	Monday: 2-6pm Tuesday: 2-7pm Wednesday: 10am-1pm, 2-5pm Thursday: 2-5.30pm Friday: 10am-1pm, 2-5pm Saturday: 9.30am-1pm Sunday: Closed
South Staffordshire Council	Wolverhampton Road, Codsall WV8 1PX	Monday to Friday: 8.45am-5pm Saturday: Closed Sunday: Closed
Note: Opening times are correct at time of publication.		

### 3.6. Public exhibitions

During Stage 2 Consultation, we will hold five public exhibitions. These events allow people to discuss specific issues with the project team. Copies of all the consultation documents (as listed in section 3.4) will be available at each exhibition to review.

*Note for the Draft SoCC: The dates of public exhibitions will be confirmed before the publication of the SoCC on the basis of availability of venues. Exhibition times and locations will be chosen to enable the community to attend at convenient times. Venues for the exhibitions will include The Haling Dene Centre in Penkridge, Coven Memorial Hall, the Jubilee Hall in Brewood and the Village Hall in Calf Heath. Four exhibitions will be held on weekdays and one will be held on a Saturday. Weekday exhibitions will typically run from the afternoon to the evening, enabling people to attend after work. The exhibition held on a Saturday will be run from mid-morning till early afternoon.*

Date	Time	Location (subject to confirmation)
To be completed	To be completed	The Haling Dene Centre, Cannock Road, Penkridge, Stafford, ST19 5DT
To be completed	To be completed	Coven Memorial Hall, Brewood Road, Coven, WV9 5DL
To be completed	To be completed	Calf Heath Village Hall, Straight Mile, Calf Heath, Wolverhampton, WV10 7DW
To be completed	To be completed	Brewood Jubilee Hall, Bargate Street, Brewood, Staffordshire, ST19 9BB
To be completed	To be completed	Calf Heath Village Hall, Straight Mile, Calf Heath, Wolverhampton, WV10 7DW

### 3.7. Publicity

In accordance with s.47 (6) (za) of the Planning Act 2008, this statement is being made available for inspection by the public at the local information points listed in section 3.5 (Brewood Library, Penkrige Library and South Staffordshire Council)

We will use a range of communication channels to publicise the consultation period, where to find information and the details of public exhibitions. Publicity will be timed to promote consultation at the start of the consultation period, to ensure that people hear about it in good time and to promote the consultation deadline.

- Direct mail at consultation launch – a copy of our Newsletter and Feedback Form will be sent by first class Royal Mail to residents and businesses within the consultation zone (Appendix 1) at the start of consultation. An additional letter will be sent closer to the date of the exhibitions to help encourage attendance and provide a reminder of dates should there be a long gap between the start of consultation and public exhibitions due to the Easter holiday.
- Newspaper advertisement – quarter page colour adverts will be placed in the Express and Star, Staffordshire Newsletter and Birmingham Mail during the first week of consultation to promote the consultation and the public exhibitions. This will be in addition to the formal notice under s.47 (6) (a) publicising where and when this SoCC can be inspected that was placed in the Express and Star, Staffordshire Newsletter and Birmingham Mail on **[date tbc]**.
- Press releases – will be issued to a number of regional media outlets to seek coverage at the start and end of consultation.
- Posters – will be placed in the local area at appropriate locations to help promote the consultation. They will also be sent free of charge to any business, Parish Council or other interested body who reasonably request them to help promote the consultation.

### 3.8. How to provide feedback

Feedback can be sent to us through any of the channels below. The deadline for responding will be midnight on **[to be inserted]**. Responses received after this date may not be considered as part of the responses to Stage 2 Consultation.

- Online Feedback Form – can be completed on the project website [www.westmidlandsinterchange.co.uk](http://www.westmidlandsinterchange.co.uk)
- Email – feedback can be sent via [contactus@communityrelations.co.uk](mailto:contactus@communityrelations.co.uk)
- Freepost – the Feedback Form, or any other feedback, can be posted to the freepost address “FREEPOST WMI”

FREEPOST WMI

## 4. Hard to Reach

In conjunction with South Staffordshire Council and Staffordshire County Council, we have identified a range of 'hard to reach' groups specifically related to the consultation zone.

To ensure that 'hard to reach' groups are encouraged to get involved in Stage 2 Consultation, the consultation documents will be prepared to be accessible, clear and relevant.

In addition, we will ensure that:

- The freepost address and freephone number are prominent on all published material (including this SoCC) and enable to contact the team directly with questions or requests.
- The Newsletter, Feedback Form and Consultation Overview Document are available in alternative forms free of charge on the basis of reasonable requests (e.g. large print, Braille).
- Exhibitions are held at times and places that are convenient and as accessible to as many people as possible. Anyone requiring special requirements to attend an event will be invited to contact us via the communications channels identified on advertising materials.
- Information is sent directly to people's addresses within the consultation zone.
- Representatives of 'hard to reach' groups are contacted directly.

## 5. Next steps

As part of Stage 2 Consultation we will also be carrying out statutory consultation with;

- statutory consultees, local authorities and those with an interest in the land under sections 42, 43 and 44 of the Act;
- and by publicising the proposed scheme in local and national publications under section 48 of the Act.

Following completion of the Stage 2 Consultation the project team will review and consider all the feedback it receives during Stage 2 Consultation. The findings of Stage 2 Consultation, along with details of how we have considered the issues raised, will be published in a Consultation Report, required to be submitted as part of FAL's application for development consent pursuant to s.37(3) (c) of the Planning Act 2008. This Consultation Report is distinct from the Interim Consultation Report that is one of the consultation documents published as part of Stage 2 Consultation.

## 6. Contact us

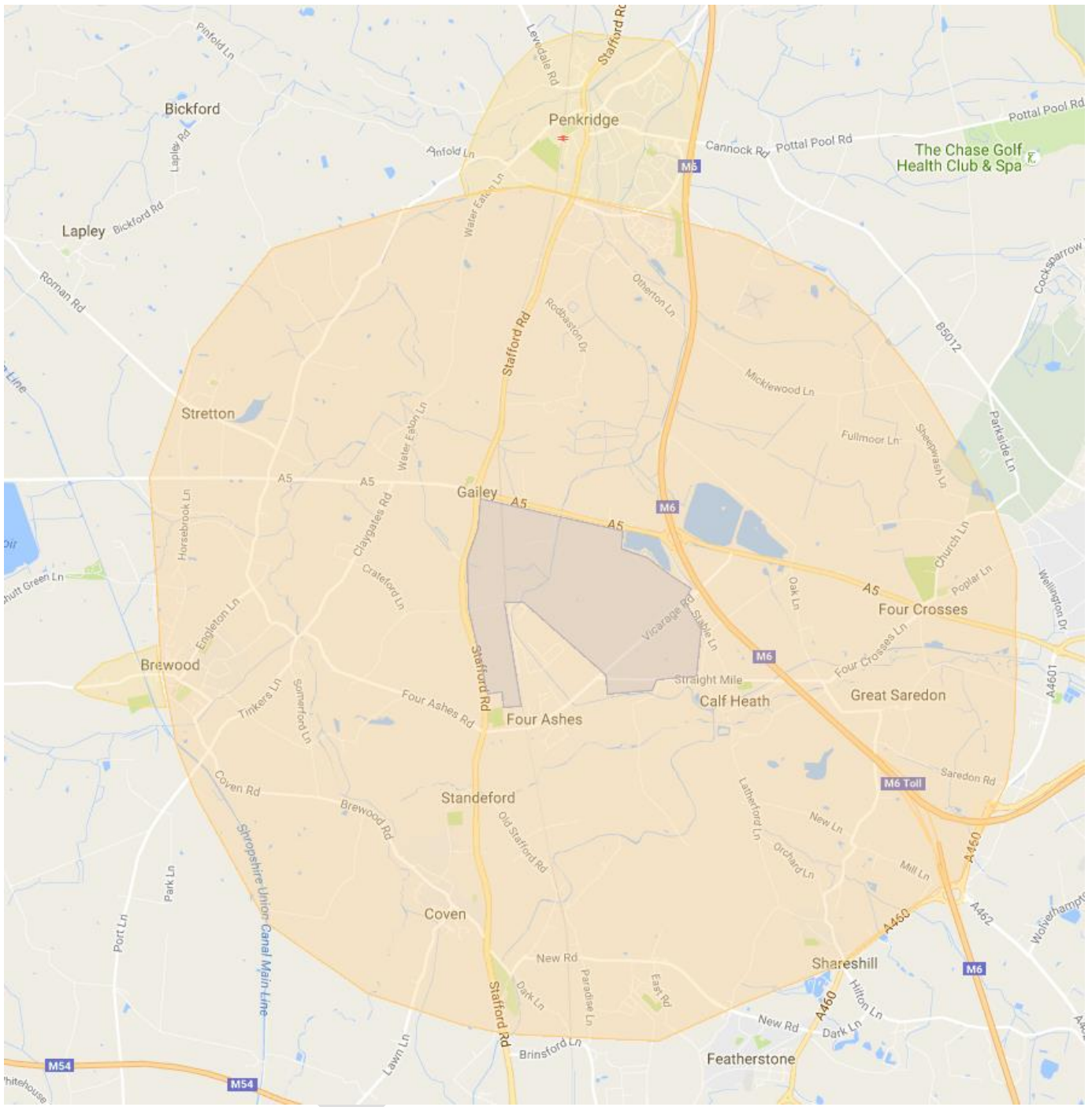
There are a number of ways that you can contact a member of our Community Relations Team.

Send an email to: [contactus@communityrelations.co.uk](mailto:contactus@communityrelations.co.uk).

Call our freephone helpline: 0800 377 7345. The helpline is open between 9am – 5.30pm Monday – Friday (except public holidays). An answering service is available outside these times. Remember to include your name, address and a phone number if you need us to contact you back.



Draft Statement of Community Consultation – May 2017  
**Appendix 1: Stage 2 Consultation Zone**



**Key**

Blue: Location of West Midlands Interchange [**Approximation for Draft SoCC. This is not a redline of the proposed scheme.**]

Orange: 3km consultation zone plus extensions of zone to include all of Penkridge and Brewood.



## **2. Emails issuing Draft SoCC to local authorities**

**From:** [REDACTED]  
**To:** [REDACTED] <[REDACTED]@staffs.gov.uk>  
**Cc:** [REDACTED]  
**Subject:** West Midlands Interchange - consultation on the draft Statement of Community Consultation  
**Date:** 10 May 2017 17:32:00  
**Attachments:** [West Midlands Interchange - draft Statement of Community Consultation 10-05-17.pdf](#)

---

Dear [REDACTED],

Four Ashes Limited (FAL) is consulting with the relevant local authorities on a draft Statement of Community Consultation (SoCC), a copy of which is attached. The SoCC sets out how FAL will consult on its proposals with the local community during its Stage 2 (statutory) consultation period.

We would welcome and value your input on any aspect of the draft SoCC. We would also appreciate any information you can provide about hard to reach groups in the area, as we are keen to engage with them.

Please send any responses to the draft SoCC to me by email. The period for consultation on the SoCC is set out in the Planning Act 2008 as 28 days from the day after your receipt of the draft statement. As the 8th June is the day of the General Election, please could we have comments back by close of business on Friday 9th June 2017.

We look forward to seeing you next week on 16 May and we can use this as an opportunity to discuss the draft SoCC.

Kind regards,

[REDACTED]

[REDACTED]

**Senior Account Manager**  
**Copper Consultancy**

***[What do British people think about infrastructure? Read Copper's report – 'Independent survey of attitudes to infrastructure in Great Britain'](#)***

Tel: 0117 929 0366

Mobile: [REDACTED]

Email: [REDACTED]@copperconsultancy.com

Website: [www.copperconsultancy.com](http://www.copperconsultancy.com)

Twitter: @CopperConsult

Office: The Architecture Centre, 16 Narrow Quay, Bristol, BS1 4QA

This email and any attachments to it may be confidential and are intended solely for the use of the individual to whom it is addressed. Any views or opinions expressed are solely those of the author and do not necessarily represent those of Copper Consultancy. If you are not the intended recipient of this email, you must neither take any action based upon its contents, nor copy or show it to anyone. Please contact the sender if you believe you have received this email in error.

Copper Consultancy Limited is registered in England and Wales, with the company number 3030759 and registered office address 11-15 Farm Street, London, W1J 5RG.

**From:** [REDACTED]  
**To:** [REDACTED]  
**Cc:** [REDACTED]  
**Subject:** West Midlands Interchange - consultation on the draft Statement of Community Consultation  
**Date:** 10 May 2017 17:32:00  
**Attachments:** [West Midlands Interchange - draft Statement of Community Consultation 10....pdf](#)

---

Dear [REDACTED],

Four Ashes Limited (FAL) is consulting with the relevant local authorities on a draft Statement of Community Consultation (SoCC), a copy of which is attached. The SoCC sets out how FAL will consult on its proposals with the local community during its Stage 2 (statutory) consultation period.

We would welcome and value your input on any aspect of the draft SoCC. We would also appreciate any information you can provide about hard to reach groups in the area, as we are keen to engage with them.

Please send any responses to the draft SoCC to me by email. The period for consultation on the SoCC is set out in the Planning Act 2008 as 28 days from the day after your receipt of the draft statement. As the 8th June is the day of the General Election, please could we have comments back by close of business on Friday 9th June 2017.

We look forward to seeing you next week on 16 May and we can use this as an opportunity to discuss the draft SoCC.

Kind regards,

Ross

[REDACTED]  
**Senior Account Manager**  
**Copper Consultancy**

***[What do British people think about infrastructure? Read Copper's report – 'Independent survey of attitudes to infrastructure in Great Britain'](#)***

Tel: 0117 929 0366

Mobile: [REDACTED]

Email: [REDACTED]@copperconsultancy.com

Website: [www.copperconsultancy.com](http://www.copperconsultancy.com)

Twitter: @CopperConsult

Office: The Architecture Centre, 16 Narrow Quay, Bristol, BS1 4QA

This email and any attachments to it may be confidential and are intended solely for the use of the individual to whom it is addressed. Any views or opinions expressed are solely those of the author and do not necessarily represent those of Copper Consultancy. If you are not the intended recipient of this email, you must neither take any action based upon its contents, nor copy or show it to anyone. Please contact the sender if you believe you have received this email

in error.

Copper Consultancy Limited is registered in England and Wales, with the company number 3030759 and registered office address 11-15 Farm Street, London, W1J 5RG.

### **3. Responses from local authorities**



Date: 09 June 2017

Our Ref: AJ/JF

Your Ref:

Please ask for: [REDACTED]

Direct Dial: 01902 696457

Direct Fax: 01902 696403

E-mail: [REDACTED]@sstaffs.gov.uk

[REDACTED]  
QUOD  
Ingeni Building  
17 Broadwick Street  
LONDON  
W1F 0AX

Dear [REDACTED]

**Response of South Staffordshire Council to WMI Draft Statement of  
Community Consultation (SoCC)**

I refer to the above matter and your request for the response of South Staffordshire Council to the WMI Draft SoCC that you have submitted to the Council in accordance with the requirements of the 2008 Planning Act (which relates to Development Consent Order applications).

The Cabinet Member (Planning & Enterprise), Cllr Bob McCardle, has asked me to inform Four Ashes Ltd that the intention to show how the emerging project has been informed by comments received during Stage 1 Consultation (Summer 2016) is a good idea. In addition, we request that during Stage 2 Consultation, Four Ashes Ltd states its intention to make direct contact with the following bodies and invite dialogue/engagement in order to seek their views at Stage 2: -

- Parish Councils within the environs of the site (state the names)
- Stoke & Staffordshire LEP
- Local protest group (Stop the Gailey Rail Hub)
- Neighbouring local authorities

I would be grateful if you could convey this response to your clients Four Ashes Ltd.

Yours sincerely

[REDACTED]  
**Chief Planning Officer**

Cc [REDACTED] - Copper

---

**From:** [REDACTED]@staffordshire.gov.uk>  
**Sent:** 14 June 2017 15:19  
**To:** [REDACTED]  
**Subject:** RE: SSC Response to Draft SoCC

[REDACTED]

We concur with the position presented by South Staffordshire DC. However, in relation to neighbouring local authorities we would suggest that the SoCC should list these by name e.g. Cannock Chase etc so it is clear which neighbouring authorities are to be consulted.

Thanks

[REDACTED]  
Spatial Planning Policy Officer  
T:01785 276643  
M: [REDACTED]

---

**From:** [REDACTED]@copperconsultancy.com]  
**Sent:** 14 June 2017 15:14  
**To:** [REDACTED] (E,I&S)  
**Subject:** FW: SSC Response to Draft SoCC

Hi James,

As discussed, please find attached the response from South Staffordshire Council on the Draft SoCC.

Kind regards,

Ross

[REDACTED]  
Tel: 0117 929 0366  
Mobile: [REDACTED]  
Email: [REDACTED]@copperconsultancy.com

---

**From:** [REDACTED] [mailto:[REDACTED]@sstaffs.gov.uk]  
**Sent:** 09 June 2017 17:00  
**To:** Sue Willcox [mailto:[REDACTED]@quod.com]>  
**Cc:** Ross Pearson <[REDACTED]@copperconsultancy.com>  
**Subject:** SSC Response to Draft SoCC

Dear [REDACTED]  
Please find attached the formal response of South Staffordshire Council to the Draft SoCC.  
Kind Regards  
[REDACTED]

[REDACTED]  
Chief Planning Officer



**Extended Leadership Team**  
**South Staffordshire Council**

**Tel: 01902696457**

Have you visited our website? <https://www.sstaffs.gov.uk>

“Like us on [Facebook](#). Follow us on [Twitter](#)”



Register for our FREE e-alerts service to get regular updates on local issues and Council services. You decide what you want to hear about and subscribing is quick and easy. Click the sign up logo to register.



This transmission is confidential and may be privileged.

This transmission is intended for the named addressee(s) only and may contain sensitive or protectively marked material up to RESTRICTED and should be handled accordingly. Unless you are the named addressee (or authorised to receive it for the addressee) you may not copy or use it, or disclose it to anyone else. If you have received this transmission in error please contact the sender at: [A.Johnson@sstaffs.gov.uk](mailto:A.Johnson@sstaffs.gov.uk)

All GCSX traffic may be subject to recording and/or monitoring in accordance with relevant legislation.

In the interest of sustainability think about your use of energy and paper, please do not print this message unless absolutely necessary.

---

## **Disclaimer**

This e-mail (including any attachments) is only for the person or organisation it is addressed to. If you are not the intended recipient you must let me know immediately and then delete this e-mail. If you use this e-mail without permission, or if you allow anyone else to see, copy or distribute the e-mail, or if you do, or don't do something because you have read this e-mail, you may be breaking the law.

Liability cannot be accepted for any loss or damage arising from this e-mail (or any attachments) or from incompatible scripts or any virus transmitted.

E-mails and attachments sent to or received from staff and elected Members may be monitored and read and the right is reserved to reject or return or delete any which are considered to be inappropriate or unsuitable.

Do you really need to print this email? It will use paper, add to your waste disposal costs and harm the environment.

**Appendix K: Stage 2 Consultation: Published Statement of  
Community Consultation**

# Statement of Community Consultation

Four Ashes Limited

The West Midlands Rail Freight Interchange Order 201X

June 2017



**West Midlands**  
Interchange

**Four Ashes Ltd**



## **The West Midlands Rail Freight Interchange Order 201X**

# **Statement of Community Consultation**

This document has been prepared in accordance with section 47 of the Planning Act 2008

**June 2017**

# Contents

<b>1. Introduction .....</b>	<b>3</b>
1.2 Project description .....	4
1.3 Four Ashes Limited.....	5
<b>2. Pre-Application Consultation.....</b>	<b>5</b>
<b>3. Stage 2 Consultation .....</b>	<b>6</b>
3.2 When we are consulting .....	6
3.3 Who we are consulting .....	6
3.4 What we are consulting on .....	7
3.5 Consultation documents.....	7
3.6 Where is information available? .....	9
3.7 Public exhibitions .....	10
3.8 Publicity.....	11
3.9 How to provide feedback.....	12
<b>4. Hard to Reach.....</b>	<b>12</b>
<b>5. Next Steps .....</b>	<b>13</b>
<b>6. Contact Us .....</b>	<b>15</b>
<b>Appendix 1: Stage 2 Consultation Zone .....</b>	<b>16</b>

# 1. Introduction

- 1.1.1 This Statement of Community Consultation (“SoCC”) has been prepared in accordance with section 47 of the Planning Act 2008 (as amended) (“the Act”) and guidance provided by the Department for Communities and Local Government<sup>1</sup> to explain how Four Ashes Ltd (“FAL”) intends to carry out its statutory consultation on West Midlands Interchange; a proposed Strategic Rail Freight Interchange (“SRFI”) with warehousing and other associated development that would be built on land west of Junction 12 of the M6 in southern Staffordshire.
- 1.1.2 West Midlands Interchange is classified as a Nationally Significant Infrastructure Project (“NSIP”) under the Act. An application for a Development Consent Order (“DCO”) will therefore be submitted to the Planning Inspectorate for examination and determined by the Secretary of State for Transport. FAL intends to submit an application for a DCO at the end of 2017 or early 2018.
- 1.1.3 FAL carried out Stage 1 Consultation (non-statutory) from 13 June 2016 to 24 July 2016 to gather evidence and inform the development of the proposed scheme. Stage 2 Consultation (statutory) will be carried out from Wednesday 5 July 2017 to Wednesday 30 August 2017. Stage 2 Consultation will include detailed information about the proposed scheme as well as a report setting out the feedback received during the first stage of consultation (the “Interim Consultation Report”).
- 1.1.4 The following table sets out the likely timescales:

**Table 1: Project timescales**

When	What
5 July 2017 to 30 August 2017	Stage 2 Consultation: detailed proposals
End of 2017 / Early 2018	Application for DCO to be submitted

<sup>1</sup> DCLG document “The Planning Act 2008: Guidance on the Pre-Application Process” March 2015

May to October 2018	Examination process  After the Examination the Planning Inspectorate will prepare a report and recommendation for the Secretary of State
April 2019	Decision from Secretary of State
The proposed DCO submission and subsequent timescales are based on current expectations and are subject to change.	

## 1.2 Project description

### 1.2.1 The development proposed is:

- An intermodal freight terminal with direct connections to the West Coast Main Line, capable of accommodating around 10 trains per day and trains of up to 775m long, including container storage, Heavy Goods Vehicle ('HGV') parking, rail control building and staff facilities;
- Up to 743,200 square metres of rail served warehousing and ancillary service buildings;
- New road infrastructure and works to the existing road infrastructure;
- Demolition of existing structures and earthworks to create development plots and landscape zones;
- Repositioning and burying of electricity pylons and cables; and
- Strategic landscaping and open space, including alterations to public rights of way and the creation of new ecological enhancement areas and publicly accessible open areas.

1.2.2 The development is EIA (Environmental Impact Assessment) development and will be subject to an environmental impact assessment. In accordance with Regulation 10(a) of the Infrastructure Planning (Environmental Impact Assessment) Regulations 2009 preliminary environmental information will therefore be included in the documentation which is to be available as part of the Stage 2 Consultation.



### 1.3 Four Ashes Limited

- 1.3.1 The West Midlands Interchange project is being developed by Four Ashes Limited – a consortium led by Kilbride Holdings, a company specialising in rail infrastructure to serve business and industry.
- 1.3.2 The partners of FAL are committed to delivering a rail served development which will bring significant sustainable social and economic benefits to South Staffordshire, the Black Country and the wider region, through responsible design and by taking into account community interests and environmental considerations.

## 2. Pre-Application Consultation

- 2.1.1 Applicants applying for development consent under the Act are required to carry out pre-application consultation that fulfils certain requirements, before the application can be accepted for examination by the Planning Inspectorate. In addition to consulting various statutory bodies and parties whose land or interests may be affected, the Act sets out how the community should be consulted.
- 2.1.2 Applicants are required to set out in a Statement of Community Consultation (SoCC) how they intend to consult with the community, then carry out consultation in line with that statement. That is the function of this statement.
- 2.1.3 South Staffordshire Council and Staffordshire County Council were consulted on this SoCC before its publication. A draft was submitted to the councils on 10 May 2017 for comment. Comments were received from Staffordshire County Council on 14 June 2017 and South Staffordshire Council on 9 June 2017. The SoCC was then updated and published on 21 June 2017. Full details of the comments received by the two councils and how FAL took them into consideration in the final draft will be included in a Consultation Report submitted as part of the DCO application.

## 3. Stage 2 Consultation

3.1.1 This SoCC outlines FAL's proposed approach to consultation with the local community for Stage 2 Consultation (under section 47 of the Act) on the West Midlands Interchange proposals.

### 3.2 When we are consulting

3.2.1 Stage 2 Consultation on the West Midlands Interchange will run from Wednesday 5 July 2017 to midnight Wednesday 30 August 2017. The consultation period will last for 57 days.

### 3.3 Who we are consulting

3.3.1 During the Stage 2 Consultation we are consulting with the local community, residents and businesses in the immediate area of the site, and with the general public. Copies of the Newsletter and Feedback Form will be sent to all residential and business addresses identified by the Royal Mail within the consultation zone, and to those who have registered for updates (where an address has been provided). The consultation zone extends approximately 3km / 1.9 miles from the site boundary, with extensions to ensure villages or groups of houses are wholly included. A map of the Stage 2 consultation zone can be found in Appendix 1.

3.3.2 Information will be available online and on request as set out in section 3.6 enabling the wider public to access information during Stage 2 consultation.

### 3.4 What we are consulting on

- 3.4.1 During this stage of consultation, we will be seeking comments and feedback on the proposed scheme presented in the Stage 2 Consultation documents. These will include more detail than provided for the Stage 1 Consultation and will include parameter plans, a revised illustrative layout plan, more advanced preliminary environmental information assessing the impact of the scheme and additional information as detailed below. It will be based on a revised western rail terminal option and will include the highway mitigation measures required to accommodate the scheme along with greater detail on the green infrastructure to be provided.
- 3.4.2 The development to be applied for is an EIA (Environmental Impact Assessment) development as defined in the Infrastructure Planning (Environmental Impact Assessment) Regulations 2009. The application will be accompanied by an Environmental Statement. Preliminary environmental information will be part of the documentation consulted upon, as described below.

### 3.5 Consultation documents

- 3.5.1 The following documents have been prepared specifically for the Stage 2 consultation and contain information that may be revised before an application is made to the Planning Inspectorate:
- 3.5.2 **Consultation Newsletter** – This short document will include an outline of the proposed scheme and details of public exhibitions, where more information can be found, and how to provide feedback. This Newsletter will be sent to each residential and business address identified within the consultation zone (Appendix 1) and those who have registered for updates.
- 3.5.3 **Feedback Form** – The Feedback Form is a document to guide and collect feedback. Dedicated space will be included for open comments about the proposals and the document will include information about how to return the feedback. The Feedback Form will be sent with the Stage 2 Consultation Newsletter to all residential and business addresses within the consultation zone and to those who have registered for updates. Feedback will be welcome in any of the formats set out in section 3.9 below (“How to provide feedback”).

3.5.4 **Overview Document** – This document provides a summary of the proposed scheme and its key elements. It has been updated to reflect the evolution of the scheme following Stage 1 Consultation. The Overview Document will contain the following information:

- Background to the project
- The policy background and planning case for the scheme
- The need case for the project and an assessment of alternative sites
- An overview of the proposed scheme including masterplans and visualisations
- Management and timing of construction
- How the site and rail terminal will be operated
- Information about the potential benefits, effects and impacts of the proposals.

3.5.5 **Interim Consultation Report** - The Interim Consultation Report sets out the consultation carried out to date for the West Midlands Interchange, the feedback that was received and how it has been considered in the development of the project.

3.5.6 The following documents are all draft documents which will be consulted upon as part of the Stage 2 Consultation and which will form part of the application to be submitted to the Planning Inspectorate:

3.5.7 **Technical documents**

- Draft Proposed Order (including requirements) and Explanatory Memorandum
- Preliminary Environmental Information Report and Non-Technical Summary
- Planning Statement
- Alternative Sites Report
- Rail Report
- Market Assessment
- Design and Access Statement
- Draft maps and drawings including illustrative masterplan and parameters plan.

### 3.6 Where is information available?

- 3.6.1 In order to make the consultation documents set out above in section 3.5 easily accessible, information will be available through the following channels during Stage 2 Consultation:
- 3.6.2 Online: All consultation documents will be available to download from the project website: [www.westmidlandsinterchange.co.uk](http://www.westmidlandsinterchange.co.uk).
- 3.6.3 Digital storage device: A USB containing digital copies of all consultation documents will be available during the consultation. We will send a copy of this USB free of charge to those who request it.
- 3.6.4 Public exhibitions: All consultation documents will be available for review at the public exhibitions set out in section 3.7 In addition, copies of the Overview Report, Feedback Form and the Consultation USB will be available to take away from the exhibitions.
- 3.6.5 Posted on request: A copy of the Overview Report, Feedback Form and/or USB containing the consultation documents will be sent free of charge to anyone who requests them. Printed copies of all other consultation documents are available on request, however there may be a charge of up to £500 required to cover the cost of printing.
- 3.6.6 Information points: Copies of the Overview Report, Newsletter and Feedback Form will be available to review and take away at three local information points as set out over the page. In addition, copies of all the documents listed in section 3.5 will be available at the local information points to review. The local information points will be checked every two weeks during the consultation period to ensure the documents are available.

**Table 2: Information points**

Local information points		
Location	Address	Opening times
Brewood Library	Newport Street, Brewood, Stafford, ST19 9DT	Monday: Closed Tuesday: 9am-1pm and 2-7pm Wednesday to Friday: 9am-1pm and 2-5pm Saturday: 9.30am-1pm Sunday: Closed

Penkridge Library	Bellbrook, Stafford, ST19 5DL	Monday: 2-6pm Tuesday: 2-7pm Wednesday: 10am-1pm and 2-5pm Thursday: 2-5.30pm Friday: 10am-1pm and 2-5pm Saturday: 9.30am-1pm Sunday: Closed
South Staffordshire Council	Wolverhampton Road, Codsall WV8 1PX	Monday to Friday: 8.45am-5pm Saturday: Closed Sunday: Closed
Note: Opening times are correct at time of publication.		

### 3.7 Public exhibitions

3.7.1 During the Stage 2 Consultation, we will hold five public exhibitions. These events allow people to discuss specific issues with the project team. Copies of all the consultation documents (as listed in section 3.5) will be available at each exhibition to review.

**Table 3: Public exhibitions**

Date	Time	Location
Tuesday 11 July 2017	3pm to 8pm	Calf Heath Village Hall, Straight Mile, Calf Heath, Wolverhampton, WV10 7DW
Wednesday 12 July 2017	2pm to 7pm	Brewood Jubilee Hall, Bargate Street, Brewood, Staffordshire, ST19 9BB
Thursday 20 July 2017	3pm to 8pm	The Haling Dene Centre, Cannock Road, Penkridge, Stafford, ST19 5DT
Friday 21 July 2017	2pm to 7pm	Calf Heath Village Hall, Straight Mile, Calf Heath, Wolverhampton, WV10 7DW
Saturday 22 July 2017	10am to 2pm	Coven Memorial Hall, Brewood Road, Coven, WV9 5DL

## 3.8 Publicity

3.8.1 In accordance with s.47 (6) (za) of the Planning Act 2008, this statement is being made available for inspection by the public at the local information points listed in section 3.6 (Brewood Library, Penkridge Library and South Staffordshire Council).

3.8.2 We will use a range of communication channels to publicise the consultation period, where to find information and the details of public exhibitions. Publicity will be timed to promote consultation at the start of the consultation period, to ensure that people hear about it in good time and to promote the consultation deadline.

- Direct mail at consultation launch – a copy of our Newsletter and Feedback Form will be sent by first class Royal Mail to residents and businesses within the consultation zone (Appendix 1) at the start of consultation.
- Newspaper advertisement – quarter page colour adverts will be placed in the Express and Star, Staffordshire Newsletter and Birmingham Mail during the first week of consultation to promote the consultation and the public exhibitions. This will be in addition to the formal notice under s.47 (6) (a) placed in the Express and Star, Staffordshire Newsletter and Birmingham Mail on 21 June 2017 publicising where and when this SoCC can be inspected.
- Press releases – will be issued to a number of regional media outlets to seek coverage at the start and end of consultation.
- Posters – will be placed in the local area at appropriate locations to help promote the consultation. They will also be sent free of charge to any business, Parish Council or other interested body who reasonably request them to help promote the consultation.



### 3.9 How to provide feedback

3.9.1 Feedback can be sent through any of the channels below. The deadline for responding will be midnight on Wednesday 30 August 2017. Responses received after this date may not be considered as part of the responses to Stage 2 Consultation.

- Online Feedback Form – can be completed on the project website [www.westmidlandsinterchange.co.uk](http://www.westmidlandsinterchange.co.uk)
- Email – feedback can be sent via [contactus@communityrelations.co.uk](mailto:contactus@communityrelations.co.uk)
- Freepost – the Feedback Form, or any other feedback, can be posted to the freepost address “FREEPOST WMI”

## 4. Hard to Reach

4.1.1 In conjunction with South Staffordshire Council and Staffordshire County Council, we have identified a range of ‘hard to reach’ groups specifically related to the consultation zone.

4.1.2 To ensure that these ‘hard to reach’ groups are encouraged to get involved in Stage 2 Consultation, the consultation documents will be prepared to be accessible, clear and relevant.

4.1.3 In addition, we will ensure that:

- The freepost address (‘FREEPOST WMI’) and freephone number (0800 377 7345) are prominent on all published material (including this SoCC) and enable the team to be contacted directly with questions or requests.
- The Newsletter, Feedback Form and Overview Document are available in alternative forms free of charge on the basis of reasonable requests (e.g. large print, Braille).
- Exhibitions are held at times and places that are convenient and as accessible to as many people as possible. Anyone requiring special requirements to attend an event will be invited to contact us via the communications channels identified on advertising materials.

- Information is sent directly to people's addresses within the consultation zone.
- Representatives of 'hard to reach' groups are contacted directly.

## 5. Next Steps

5.1.1 As part of the Stage 2 Consultation we will also be carrying out statutory consultation as follows;

- with statutory consultees (including Parish Councils), local authorities and those with an interest in the land under sections 42, 43 and 44 of the Act; and
- by publicising the proposed scheme in local and national publications under section 48 of the Act.

5.1.2 Parish Councils who will be consulted under section 42 include:

- Penkridge Parish Council
- Brewood and Coven Parish Council
- Hatherton Parish Council
- Saredon Parish Council

5.1.3 Local authorities who will be consulted under section 42 include:

- South Staffordshire Council
- Staffordshire County Council
- Stafford Borough Council
- Cannock Chase District Council
- Walsall Council
- City of Wolverhampton Council
- Dudley Metropolitan Borough Council
- Bromsgrove District Council
- Wyre Forest District Council

- Shropshire Council
- Telford and Wrekin Council
- Leicestershire County Council
- Derbyshire County Council
- Cheshire East Council
- Stoke-on-Trent City Council
- Warwickshire County Council
- Worcestershire County Council
- West Midlands Combined Authority
- Birmingham City Council
- Peak District National Park Authority

5.1.4 FAL will consult other groups during Stage 2 Consultation including other nearby parish councils and Local Enterprise Partnerships.

5.1.5 Following completion of the Stage 2 Consultation the project team will review and consider all the feedback it receives during Stage 2 Consultation. The findings of Stage 2 Consultation, along with details of how we have considered the issues raised, will be published in a Consultation Report, required to be submitted as part of FAL's application for development consent pursuant to s.37(3) (c) of the Planning Act 2008. This Consultation Report is distinct from the Interim Consultation Report that is one of the consultation documents published as part of Stage 2 Consultation.

## 6. Contact Us

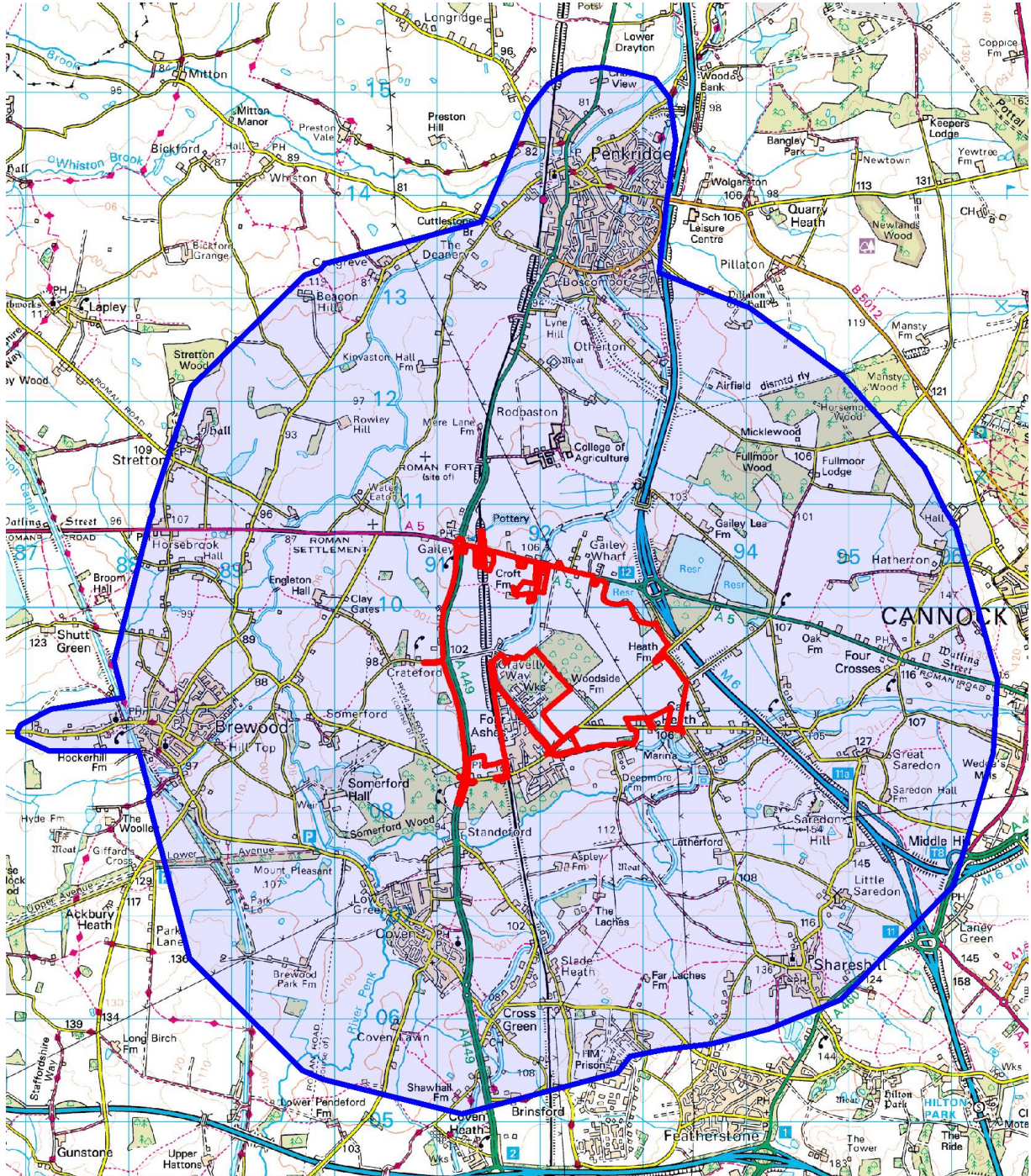
6.1.1 There are a number of ways that you can contact a member of our Community Relations Team:

6.1.2 Send an email to: [contactus@communityrelations.co.uk](mailto:contactus@communityrelations.co.uk).

6.1.3 Call our freephone helpline: 0800 377 7345. The helpline is open between 9am – 5.30pm Monday – Friday (except public holidays). An answering service is available outside these times. Remember to include your name, address and a phone number if you need us to contact you back.



## Appendix 1: Stage 2 Consultation Zone



*Red: Location of West Midlands Interchange*

*Blue: 3km consultation zone plus extensions of zone to include all of Penkriddle and Brewood.*

**Appendix L: Stage 2 Consultation: Section 47 newspaper notices  
with locations and dates**

**Stage 2 Consultation: Section 47 notice**  
**Birmingham Mail – 21 June 2017**



17180223) ORDER 2017

**Column 4**

**Roads with restrictions to be suspended**

Swallow Street; Holliday Street.

Swallow Street; Pinfold Street; Gas Street.

Pinfold Street; Navigation Street; Broad Street; Bridge Street; Granville Street; Berkley Street; Gas Street; Oozells Street; Bishopsgate Street.

Berkley Street; Gas Street; Brunel Street; Pinfold Street; Swallow Street.

Victoria Square.

**SECTION 47 PLANNING ACT 2008**

**The West Midlands Rail Freight Interchange Order 201X  
NOTICE PUBLICISING A STATEMENT OF COMMUNITY CONSULTATION**

Notice is hereby given that Four Ashes Limited of 4th Floor, 7/10 Chandos Street, Cavendish Square, London W1G 9DQ (the "Applicant") proposes to apply to the Secretary of State (via the Planning Inspectorate) under Section 37 of the Planning Act 2008 for a development consent order to authorise the construction, operation, use and maintenance of a rail freight interchange (including warehousing and associated highway works) on land west of Junction 12 of the M6 motorway, immediately south of the A5 trunk road (the "Application").

As part of the proposals, the Applicant has a duty to consult the local community pursuant to Section 47 of the Planning Act 2008. The Applicant has produced a Statement of Community Consultation ("SOCC") for this purpose. The SOCC sets out the details of how the Applicant proposes to consult the people living in the vicinity of the land about the Application.

The purpose of this Notice is to inform interested persons and members of the local community that the SOCC can be inspected free of charge in the following locations:

1. Brewood Library, Newport Street, Brewood, Stafford, ST19 9DT  
(Opening Times: Tuesday 9am to 1pm and 2pm to 7pm, Wednesday to Friday 9am to 1pm and 2pm to 5pm, Saturday 9.30am to 1pm)
2. Penkridge Library, Bellbrook, Stafford, ST19 5DL  
(Opening Times: Monday 2pm to 6pm, Tuesday 2pm to 7pm, Wednesday 10am to 1pm and 2pm to 5pm, Thursday 2pm to 5.30pm, Friday 10am to 1pm and 2pm to 5pm, Saturday 9.30am to 1pm)
3. South Staffordshire Council, Wolverhampton Road, Codsall, WV8 1PX  
(Opening Times: Monday to Friday 8.45am to 5pm)

The Application is considered to require an Environmental Impact Assessment and therefore the Application will be accompanied by an Environmental Statement. The SOCC sets out how the Applicant intends to publicise and consult on the Preliminary Environmental Information which will inform the final Environmental Statement.

A copy of the SOCC is also available to view on the Applicant's website at [www.westmidlandsinterchange.co.uk](http://www.westmidlandsinterchange.co.uk).

**BOOKED FREE**

Have you had your photograph taken by one of our photographers recently?

Or seen a photograph in our newspapers which you would love to own?



**Stage 2 Consultation: Section 47 notice**  
**Express and Star – 21 June 2017**

public & legal notices

**SECTION 47 PLANNING ACT 2008**

**The West Midlands Rail Freight Interchange Order 201X**

**NOTICE PUBLICISING A STATEMENT OF  
COMMUNITY CONSULTATION**

Notice is hereby given that Four Ashes Limited of 4th Floor, 7/10 Chandos Street, Cavendish Square, London W1G 9DQ (the "Applicant") proposes to apply to the Secretary of State (via the Planning Inspectorate) under Section 37 of the Planning Act 2008 for a development consent order to authorise the construction, operation, use and maintenance of a rail freight interchange (including warehousing and associated highway works) on land west of Junction 12 of the M6 motorway, immediately south of the A5 trunk road (the "Application").

As part of the proposals, the Applicant has a duty to consult the local community pursuant to Section 47 of the Planning Act 2008. The Applicant has produced a Statement of Community Consultation ("SOCC") for this purpose. The SOCC sets out the details of how the Applicant proposes to consult the people living in the vicinity of the land about the Application.

The purpose of this Notice is to inform interested persons and members of the local community that the SOCC can be inspected free of charge in the following locations:

1. Brewood Library, Newport Street, Brewood, Stafford, ST19 9DT  
(Opening Times: Tuesday 9am to 1pm and 2pm to 7pm, Wednesday to Friday 9am to 1pm and 2pm to 5pm, Saturday 9.30am to 1pm)
2. Penkridge Library, Bellbrook, Stafford, ST19 5DL  
(Opening Times: Monday 2pm to 6pm, Tuesday 2pm to 7pm, Wednesday 10am to 1pm and 2pm to 5pm, Thursday 2pm to 5.30pm, Friday 10am to 1pm and 2pm to 5pm, Saturday 9.30am to 1pm)
3. South Staffordshire Council, Wolverhampton Road, Codsall, WV8 1PX  
(Opening Times: Monday to Friday 8.45am to 5pm)

The Application is considered to require an Environmental Impact Assessment and therefore the Application will be accompanied by an Environmental Statement.

The SOCC sets out how the Applicant intends to publicise and consult on the Preliminary Environmental Information which will inform the final Environmental Statement.

A copy of the SOCC is also available to view on the Applicant's website at [www.westmidlandsinterchange.co.uk](http://www.westmidlandsinterchange.co.uk).

**Stage 2 Consultation: Section 47 notice**  
**Staffordshire Newsletter – 21 June 2017**



REC  
GRE

WEDNESDAY, JUNE 21, 2017 THE STAFFORDSHIRE NEWSLETTER – [staffordshirenewsletter.co.uk](http://staffordshirenewsletter.co.uk)

### Public Notices



#### ROAD TRAFFIC REGULATION ACT 1984- SECTION 14(1)(a) THE M6 MOTORWAY (JUNCTION 15 TO STAFFORD SERVICES) (TEMPORARY PROHIBITION OF TRAFFIC) ORDER 2017

NOTICE IS HEREBY GIVEN that Highways England Company Limited (Company No. 9346363) intends to make an order on the M6 Motorway, in the County of Staffordshire, to allow resurfacing, road marking and stud renewal works to be carried out.

The effect of the Order will be to close –

- the southbound carriageway of the M6 from its junction with the exit slip road at Junction 15, to its junction with the entry slip road leading from Stafford Motorway Service Area;
- the slip road leading to the southbound carriageway of the M6 at Junction 15; and
- the slip road leading from the southbound carriageway of the M6 to Stafford Motorway Service Area.

The work will be carried out overnight between 23:00 hours and 05:00 hours and is expected to start on Monday 10 July 2017 and continue for five nights. The order will come into force on 7 July 2017.

Vehicles being used for police, fire brigade, ambulance or traffic officer purposes and vehicles being used in connection with the works will be exempt from the closures.

A diversion route using the A500 and A34 will be signed.

For further information please contact Esosa Ikolo on 0300 470 3105.

**Karen Eustace**, an Officer in Highways England Company Limited

Highways England Company Limited  
(Company No. 9346363) registered office:  
Bridge House, Walnut Tree Close, Guildford, GU1 4LZ.

### Planning Notices

#### SECTION 47 PLANNING ACT 2008 The West Midlands Rail Freight Interchange Order 201X

##### NOTICE PUBLICISING A STATEMENT OF COMMUNITY CONSULTATION

Notice is hereby given that Four Ashes Limited of 4th Floor, 7/10 Chandos Street, Cavendish Square, London W1G 9DQ (the "Applicant") proposes to apply to the Secretary of State (via the Planning Inspectorate) under Section 37 of the Planning Act 2008 for a development consent order to authorise the construction, operation, use and maintenance of a rail freight interchange (including warehousing and associated highway works) on land west of Junction 12 of the M6 motorway, immediately south of the A5 trunk road (the "Application").

As part of the proposals, the Applicant has a duty to consult the local community pursuant to Section 47 of the Planning Act 2008. The Applicant has produced a Statement of Community Consultation ("SOCC") for this purpose. The SOCC sets out the details of how the Applicant proposes to consult the people living in the vicinity of the land about the Application.

The purpose of this Notice is to inform interested persons and members of the local community that the SOCC can be inspected free of charge in the following locations:

1. Brewood Library, Newport Street, Brewood, Stafford, ST19 9DT  
(Opening Times: Tuesday 9am to 1pm and 2pm to 7pm, Wednesday to Friday 9am to 1pm and 2pm to 5pm, Saturday 9.30am to 1pm)

2. Penkridge Library, Bellbrook, Stafford, ST19 5DL  
(Opening Times: Monday 2pm to 6pm, Tuesday 2pm to 7pm, Wednesday 10am to 1pm and 2pm to 5pm, Thursday 2pm to 5.30pm, Friday 10am to 1pm and 2pm to 5pm, Saturday 9.30am to 1pm)

3. South Staffordshire Council, Wolverhampton Road, Codsall, WV8 1PX (Opening Times: Monday to Friday 8.45am to 5pm)

The Application is considered to require an Environmental Impact Assessment and therefore the Application will be accompanied by an Environmental Statement.

The SOCC sets out how the Applicant intends to publicise and consult on the Preliminary Environmental Information which will inform the final Environmental Statement.

A copy of the SOCC is also available to view on the Applicant's website at [www.westmidlandsinterchange.co.uk](http://www.westmidlandsinterchange.co.uk).

Personals

**Appendix M: Stage 2 Consultation: Statement of Community  
Consultation adherence table**

Section	Commitment	Response
1.1.3	Stage 2 Consultation (statutory) will be carried out from Wednesday 5 July 2017 to Wednesday 30 August 2017.	The dates were advertised on consultation documents including in the published Statement of Community Consultation.
1.1.3	Stage 2 Consultation will include detailed information about the proposed scheme as well as a report setting out the feedback received during the first stage.	Technical documents and an Interim Consultation Report was made available as part of the Stage 2 Consultation. A copy of the Interim Consultation Report can be found at <a href="#">Appendix H</a> . A list of all documents made available as part of the consultation can be found at <a href="#">Annex 1</a> .
3.2.1	Stage 2 Consultation on the West Midlands Interchange will run from Wednesday 5 July 2017 to midnight on Wednesday 30 August 2017.	The dates were advertised on consultation documents including in the published Statement of Community Consultation.
3.2.1	The consultation period will last for 57 days.	The dates were advertised on consultation documents including in the published Statement of Community Consultation.
3.3.1	Copies of the Newsletter and Feedback Form will be sent to all residential and business addresses identified by the Royal Mail within the consultation zone, and to those who have registered for updates.	The list of addresses within the consultation zone can be found at <a href="#">Annex 2</a> . Emails to registered users was issued on the day the consultation commenced.
3.3.2	Information will be available online and on request as set out in section 3.6.	Snapshots of the consultation website ( <a href="http://www.westmidlandsinterchange.co.uk">http://www.westmidlandsinterchange.co.uk</a> ) can be found at <a href="#">Annex 3</a> .
3.4.1	We will be seeking comments and feedback on the proposed scheme presented in the Stage 2 Consultation documents.	A copy of the feedback form made available at consultation can be found at <a href="#">Appendix H</a> .
3.4.2	These will include more detail than provided for the Stage 1 Consultation and will include parameter plans, revised illustrative layout plan, more advanced preliminary environmental information assessing the impact of the scheme and additional information as detailed below.	A list of documents made available at Stage 1 Consultation and Stage 2 Consultation can be found at <a href="#">Annex 1</a> .
3.4.2	It will be based on a revised western rail terminal option and will include the highway mitigation measures required to accommodate the scheme along with greater detail on the green infrastructure to be provided.	A list of documents made available at Stage 1 Consultation and Stage 2 Consultation can be found at <a href="#">Annex 1</a> .
3.4.2	The application will be accompanied by an Environmental Statement.	This is Document 6.2 of the submitted application.
3.4.2	Preliminary environmental information will be part of the documentation consulted upon, as described below.	A list of documents made available at Stage 1 Consultation and Stage 2 Consultation can be found at <a href="#">Annex 1</a> .

3.5.2	Consultation Newsletter- This short document will include an outline of the proposed scheme and details of public exhibitions.	A copy of the Consultation Newsletter can be found at <a href="#">Appendix H</a> .
3.5.2	A newsletter will be sent to each residential and business address identified within the consultation zone and those who have registered for updates.	A copy of the address list for the consultation zone can be found at <a href="#">Annex 2</a> . Emails to registered users were issued on the day the consultation commenced.
3.5.3	Dedicated space will be included for open comments...the document will include information about how to return the feedback.	A copy of the Feedback Form can be found at <a href="#">Appendix H</a> .
3.5.3	The Feedback Form will be sent with the Stage 2 Consultation Newsletter to all residential and business addresses within the consultation zone and to those who have registered for updates.	A copy of the address list for the consultation zone can be found at <a href="#">Annex 2</a> . Emails to registered users were issued on the day the consultation commenced.
3.5.3	Feedback will be welcome in any of the formats set out in section 3.8.	A copy of the Feedback Form outlining the different ways feedback can be provided can be found at <a href="#">Appendix H</a> .
3.5.4	The Overview Report will contain the following information: <ul style="list-style-type: none"> <li>• Background to the project</li> <li>• The policy background and planning case for the scheme</li> <li>• The need case for the project and an assessment of alternative sites</li> <li>• An overview of the proposed scheme including masterplans and visualisations</li> <li>• Management and timing of construction</li> <li>• How the site and rail terminal will be operated</li> <li>• Information about the potential benefits, effects and impacts of the proposals.</li> </ul>	A copy of the Overview Report can be found at <a href="#">Appendix H</a> .
3.5.5	The Interim Consultation Report will be published as part of the consultation.	A copy of the Interim Consultation Report made available as part of the Stage 2 Consultation can be found at <a href="#">Appendix H</a> .
3.5.7	Technical documents made available as part of the consultation.	A list of documents made available as part of the Stage 2 Consultation can be found at <a href="#">Annex 1</a> .
3.6.2	Online: All consultation documents will be available to download from the project website	Screenshots of the consultation website can be found at <a href="#">Annex 3</a> .

3.6.3	Digital storage device: A USB containing digital copies of all consultation documents will be available during the consultation.	USB were available on request throughout the consultation.
3.6.4	Public exhibitions: All consultation document will be available for review at the public exhibitions set out.	All consultation documents were made available for review at the public exhibitions.
3.6.4	Copies of the Overview Report, Feedback Form and the Consultation USB will be available to take away from the exhibitions.	Copies of the Overview Report, Feedback Form and the Consultation USB were available to take away from the exhibitions.
3.6.5	Posted on request: A copy of the Overview Report, Feedback Form and Consultation USB will be sent free of charge to anyone who requests them.	A small number of requests for consultation material were received during the consultation. In each case materials were sent as requested.
3.6.5	Printed copies of all other consultation documents are available on request.	A small number of requests for consultation material were received during the consultation. In each case materials were sent as requested.
3.6.6	Information points: Copies of the Overview Report, Newsletter and Feedback Form will be available to review and take away at three local information points	Copies of the Overview Report, Newsletter and Feedback Form were available to review and take away at the three local information points. Delivery receipts for the documents provided to information points can be found at <a href="#">Annex 4</a> .
3.6.6	Copies of the Parameters Plan and Illustrative Masterplan will be available at the local information points to review.	Copies of the Parameters Plan and Illustrative Masterplan were available at local information points to review. Delivery receipts for the documents provided to information points can be found at <a href="#">Annex 4</a> .
3.6.6	The local information points will be checked every two weeks during the consultation period	When stock at the information points was low copies of documents were provided to venue.
3.7.1	During Stage 2 Consultation, we will hold five public exhibitions.	Exhibitions were held at the venues on the times and dates specified in the Statement of Community Consultation.
3.7.1	Copies of all the consultation documents will be available at each exhibition to review.	Copies of all the consultation documents were available at each exhibition to review.
3.8.1	The Statement of Community Consultation will be made available for inspection at Brewood Library, Penkridge Library and South Staffordshire Council	The Statement of Community Consultation was published and made available at the venues outlined.
3.8.2	Publicity will be timed to promote consultation at the start of the consultation period, to ensure that people hear about it in good time and to promote the consultation deadline.	A list of media outlets sent a press release about the consultation can be found in Chapter 7 of the Consultation Report.



3.8.2	Direct mail at consultation launch – a copy of our Newsletter and Feedback Form will be sent by first class Royal Mail to residents and businesses within the consultation zone at the start of consultation.	The list of addresses within the consultation zone can be found at <a href="#">Annex 3</a> .
3.8.2	Newspaper advertisement – quarter page colour adverts will be placed in the Express and Star, Staffordshire Newsletter and Birmingham Mail during the first week of consultation to promote the consultation and the public exhibitions.	Scans of the newspaper adverts can be found at <a href="#">Appendix O</a> of the main Consultation Report.
3.8.2	Press releases – will be issued to a number of regional media outlets to seek coverage at the start and end of consultation.	A copy of the press releases can be found at <a href="#">Appendix P</a> .
3.8.2	Posters – they will be placed in the local area at appropriate locations to help promote the consultation.	A copy of the poster and example photographs of the poster in situ can be found at <a href="#">Appendix Q</a> .
3.8.2	They will also be sent free of charge to any business, Parish Council or other interested body who reasonably request them to help promote the consultation.	Copies of the posters were issued on request.
3.9.1	The deadline for responding will be midnight on Wednesday 30 August 2017.	This date appeared on adverts, in the published Statement of Community Consultation and throughout the consultation material.
3.9.1	Feedback channels include online, email and freepost.	A variety of feedback channels were provided. The feedback form contains details and can be found at <a href="#">Appendix H</a> .
4.1.2	To ensure that ‘hard to reach’ groups are encouraged to get involved in Stage 2 Consultation, the consultation documents will be prepared to be accessible, clear and relevant.	The list of hard to reach groups provided with information on the consultation can be found at <a href="#">Annex 5</a> .
4.1.3	In addition, we will ensure that: The Freepost address and telephone number are prominent on all published materials (including this SoCC) and enable to contact the team directly with questions or requests.	The Freepost address and telephone number was provided on the Newsletter, Feedback Form and Overview Report (see <a href="#">Appendix H</a> ). It could also be found on the project website ( <a href="#">Annex 3</a> ).
4.1.3	The Newsletter, Feedback Form and Consultation Overview Document are available in alternative forms free of charge on the basis of reasonable requests.	No requests for alternatives were received during the consultation.

4.1.3	Exhibitions are held at times and places that are convenient and as accessible to as many people as possible.	The venues, dates and times for the exhibitions were set out in the published Statement of Community Consultation and throughout publicity material for the consultation.
4.1.3	Anyone requiring special requirements to attend an event will be invited to contact us via the communications channels identified on advertising materials.	All requests were accommodated by the project team during the consultation.
4.1.3	Information is sent directly to people's addresses within the consultation zone.	The list of addresses within the consultation zone can be found at <a href="#">Annex 2</a> .
4.1.3	Representatives of 'hard to reach' groups are contacted directly.	The list of hard to reach groups contacted directly at the start of the consultation can be found at Annex K.
5.1.1	As part of Stage 2 Consultation we will also be carrying out statutory consultation with; statutory consultees, local authorities and those with an interest in the land under sections 42, 43 and 44 of the Act; and by publicising the proposed scheme in local and national publications under section 48 of the Act.	The steps taken to consult with statutory consultees can be found in <a href="#">Chapter 6</a> of the Consultation Report.
5.1.2	Parish councils to be consulted:  Penkridge Parish Council Brewood and Coven Parish Council Hatherton Parish Council Saredon Parish Council	A copy of the letter sent to the parish councils listed in the Statement of Community Consultation can be found at <a href="#">Appendix F</a> .
5.1.3	Local authorities to be consulted:  South Staffordshire Council Staffordshire County Council Stafford Borough Council Cannock Chase District Council Walsall Council City of Wolverhampton Council Dudley Metropolitan Borough Council Bromsgrove District Council Wyre Forest District Council Shropshire Council Telford and Wrekin Council Leicestershire County Council Derbyshire County Council Cheshire East Council Stoke-on-Trent City Council Warwickshire County Council Worcestershire County Council West Midlands Combined Authority Birmingham City Council Peak District National Park Authority	A copy of the letter sent to the local authorities listed in the Statement of Community Consultation can be found at <a href="#">Appendix F</a> .  During the Stage 2 Consultation, Stoke-on-Trent City Council was omitted to be consulted. FAL contacted Stoke-on-Trent City Council and a meeting was held by FAL on 28 November 2017 to explain the Proposed Development and ask for any feedback. The outcome of the meeting was that Stoke-on-Trent City Council did not consider the Proposed Development to be relevant to the authority and has not responded formally.

5.1.4	Commitment to consulting other parish councils and Local Enterprise Partnerships.	A list of discretionary organisations (including other parish councils and Local Enterprise Partnerships) can be found at <b>Appendix E</b> of the main Consultation Report.
5.1.5	Commitment to reporting on the consultation in a Consultation Report that will be submitted with the application for Development Consent.	The Consultation Report is document 5.1 of the submitted application.

## **Annexes for Statement of Community Consultation adherence table**

Annex 1: List of documents made available as part of Stage 2 Consultation

Annex 2: Address list for consultation zone mailing

Annex 3 Screenshots of consultation website

Annex 4: Delivery receipts for information points

Annex 5: List of hard to reach groups

**Annex 1: List of documents made available as part of Stage 2 Consultation**

## **Stage 2 Consultation documents**

- Illustrative traffic flow diagram
- Statement of Community Consultation
- Newsletter
- Overview document
- Feedback Form

## **Technical documents**

- Draft Development Consent Order
- Explanatory Memorandum
- Draft Environmental Statement Vol 1
- Draft Environmental Statement Vol 2 (1 of 7)
- Draft Environmental Statement Vol 2 (2 of 7)
- Draft Environmental Statement Vol 2 (3 of 7)
- Draft Environmental Statement Vol 2 (4 of 7)
- Draft Environmental Statement Vol 2 (5 of 7) Part 1
- Draft Environmental Statement Vol 2 (5 of 7) Part 2
- Draft Environmental Statement Vol 2 (6 of 7)
- Draft Environmental Statement Vol 2 (7 of 7)
- Draft Environmental Statement Vol 3 (Photomontages)
- Draft Environmental Statement – Non-Technical Summary
- Planning Statement
- Alternative Sites Assessment
- Rail Operations Report
- Market Assessment
- Design & Access Statement
- Interim Consultation Report
- Transport Assessment (1 of 3) Text
- Transport Assessment (2 of 3) Figures
- Transport Assessment (3 of 3) Appendices

## Maps, Drawings and Plans

- Works Plans
- Access and Rights of Way – Key Plan
- Access and Rights of Way – Sheet 1
- Access and Rights of Way – Sheet 2
- Access and Rights of Way – Sheet 3
- Order Limits Plan – Key Plan
- Order Limits Plan – Sheet B
- Order Limits Plan – Sheet C
- Order Limits Plan – Sheet D
- Order Limits Plan – Sheet E
- Parameter Plan – Development Zone Plan – Key Plan
- Parameter Plan – Development Zone Plan – Sheet B
- Parameter Plan – Development Zone Plan – Sheet C
- Parameter Plan – Development Zone Plan – Sheet D
- Parameter Plan – Development Zone Plan – Sheet E
- Parameter Plan – Floor Levels & Height Plan – Key Plan
- Parameter Plan – Floor Levels & Heights Plan – Sheet B
- Parameter Plan – Floor Levels & Heights Plan – Sheet C
- Parameter Plan – Floor Levels & Heights Plan – Sheet D
- Parameter Plan – Floor Levels & Heights Plan – Sheet E
- Parameter Plan – Green Infrastructure Plan – Key Plan
- Parameter Plan – Green Infrastructure Plan – Sheet B
- Parameter Plan – Green Infrastructure Plan – Sheet C
- Parameter Plan – Green Infrastructure Plan – Sheet D
- Parameter Plan – Green Infrastructure Plan – Sheet E
- Illustrative Masterplan – Key Plan
- Illustrative Masterplan – Sheet B
- Illustrative Masterplan – Sheet C
- Illustrative Masterplan – Sheet D
- Illustrative Masterplan – Sheet E
- General Arrangement – Key Plan
- General Arrangement 101
- General Arrangement 102
- General Arrangement 103
- General Arrangement 104
- General Arrangement 105
- General Arrangement 106
- General Arrangement 107
- General Arrangement 108
- General Arrangement 109
- General Arrangement 110
- General Arrangement 111
- Highway Works – Key Plan
- Highway Works – Sheet 1
- Highway Works – Sheet 2
- Highway Works – Sheet 3
- Traffic Regulation Plan – Key Plan
- Traffic Regulation Plan – Sheet 1
- Traffic Regulation Plan – Sheet 2

- Traffic Regulation Plan – Sheet 3
- Speed Limits Plan
- Highway Classification – Key Plan
- Highway Classification – Sheet 1
- Highway Classification – Sheet 2
- Highway Classification – Sheet 3
- Rail interchange illustrative general arrangement
- Rail interchange illustrative phase 1 layout
- Rail interchange illustrative phase 2 layout
- Long Sections Railway Alignment
- Cross Sections Railway Alignment Sheet 1
- Cross Sections Railway Alignment Sheet 2
- Parish Boundaries Plan – Key Plan
- Parish Boundaries Plan – Sheet B
- Parish Boundaries Plan – Sheet C
- Parish Boundaries Plan – Sheet D
- Parish Boundaries Plan – Sheet E
- Proposed Bridge Plans – Location Plan
- Proposed Bridge Plans – Rail Sidings
- Proposed Bridge Plans – WCML
- Proposed Bridge Plans – Staffs & Worcs Canal

## **Annex 2: Address list for consultation zone mailing**



postcode	org_name	building_name	subbuilding_name	street	building_number	posttown	postcode2
ST19 5AA				Crown Bridge	4	STAFFORD	ST19 5AA
ST19 5AA				Crown Bridge	2	STAFFORD	ST19 5AA
ST19 5AA	Mr Simms Olde Sweet Shoppe			Crown Bridge	3	STAFFORD	ST19 5AA
ST19 5AA	Tedstone George & Tedstone			Crown Bridge		STAFFORD	ST19 5AA
ST19 5AA	William Hill Bookmakers			Crown Bridge		STAFFORD	ST19 5AA
ST19 5AA	Carolyn Parker Optometrist			Crown Bridge		STAFFORD	ST19 5AA
ST19 5AA	Golden Oldies Antiques			Crown Bridge	5	STAFFORD	ST19 5AA
ST19 5AA	T I A			Crown Bridge		STAFFORD	ST19 5AA
ST19 5AA	Penkridge Convenience Store			Crown Bridge	1	STAFFORD	ST19 5AA
ST19 5AA	Jaspers Village Bakery			Crown Bridge		STAFFORD	ST19 5AA
ST19 5AD				St. Michaels Close	27	STAFFORD	ST19 5AD
ST19 5AD				St. Michaels Close	39	STAFFORD	ST19 5AD
ST19 5AD				St. Michaels Close	37	STAFFORD	ST19 5AD
ST19 5AD				St. Michaels Close	34	STAFFORD	ST19 5AD
ST19 5AD				St. Michaels Close	1	STAFFORD	ST19 5AD
ST19 5AD				St. Michaels Close	20	STAFFORD	ST19 5AD
ST19 5AD				St. Michaels Close	19	STAFFORD	ST19 5AD
ST19 5AD				St. Michaels Close	15	STAFFORD	ST19 5AD
ST19 5AD				St. Michaels Close	45	STAFFORD	ST19 5AD
ST19 5AD				St. Michaels Close	17	STAFFORD	ST19 5AD
ST19 5AD				St. Michaels Close	47	STAFFORD	ST19 5AD
ST19 5AD				St. Michaels Close	18	STAFFORD	ST19 5AD
ST19 5AD				St. Michaels Close	7	STAFFORD	ST19 5AD
ST19 5AD				St. Michaels Close	41	STAFFORD	ST19 5AD
ST19 5AD				St. Michaels Close	31	STAFFORD	ST19 5AD
ST19 5AD				St. Michaels Close	30	STAFFORD	ST19 5AD
ST19 5AD				St. Michaels Close	2	STAFFORD	ST19 5AD
ST19 5AD				St. Michaels Close	35	STAFFORD	ST19 5AD
ST19 5AD				St. Michaels Close	32	STAFFORD	ST19 5AD
ST19 5AD				St. Michaels Close	33	STAFFORD	ST19 5AD
ST19 5AD				St. Michaels Close	21	STAFFORD	ST19 5AD
ST19 5AD				St. Michaels Close	29	STAFFORD	ST19 5AD
ST19 5AD				St. Michaels Close	28	STAFFORD	ST19 5AD
ST19 5AD				St. Michaels Close	12	STAFFORD	ST19 5AD
ST19 5AD				St. Michaels Close	3	STAFFORD	ST19 5AD
ST19 5AD				St. Michaels Close	16	STAFFORD	ST19 5AD
ST19 5AD				St. Michaels Close	14	STAFFORD	ST19 5AD
ST19 5AD				St. Michaels Close	26	STAFFORD	ST19 5AD
ST19 5AD				St. Michaels Close	43	STAFFORD	ST19 5AD
ST19 5AD				St. Michaels Close	4	STAFFORD	ST19 5AD
ST19 5AD				St. Michaels Close	5	STAFFORD	ST19 5AD
ST19 5AD				St. Michaels Close	6	STAFFORD	ST19 5AD
ST19 5AD				St. Michaels Close	23	STAFFORD	ST19 5AD
ST19 5AD				St. Michaels Close	25	STAFFORD	ST19 5AD
ST19 5AD				St. Michaels Close	11	STAFFORD	ST19 5AD
ST19 5AD				St. Michaels Close	9	STAFFORD	ST19 5AD
ST19 5AD				St. Michaels Close	8	STAFFORD	ST19 5AD
ST19 5AD				St. Michaels Close	24	STAFFORD	ST19 5AD
ST19 5AD				St. Michaels Close	10	STAFFORD	ST19 5AD
ST19 5AD				St. Michaels Close	22	STAFFORD	ST19 5AD
ST19 5AE	Barclays Bank plc			Crown Bridge		STAFFORD	ST19 5AE
ST19 5AF	Oriel	Cuttlestone House		Clay Street		STAFFORD	ST19 5AF
ST19 5AF		Cecilia House		Clay Street		STAFFORD	ST19 5AF
ST19 5AF		High Lea		Clay Street		STAFFORD	ST19 5AF
ST19 5AF		Cuttlestone House	Flat 4	Clay Street		STAFFORD	ST19 5AF
ST19 5AF	Selman Funeral Directors			Clay Street		STAFFORD	ST19 5AF
ST19 5AF				Clay Street	1	STAFFORD	ST19 5AF
ST19 5AF		Cuttlestone House	Flat 3	Clay Street		STAFFORD	ST19 5AF
ST19 5AF	Pizza			Clay Street		STAFFORD	ST19 5AF
ST19 5AF		Olympic Fish Bar	Flat	Clay Street		STAFFORD	ST19 5AF
ST19 5AF		Cuttlestone House	Flat 2	Clay Street		STAFFORD	ST19 5AF
ST19 5AF		2 Littleton Mews		Clay Street		STAFFORD	ST19 5AF
ST19 5AF				Clay Street	2	STAFFORD	ST19 5AF
ST19 5AF	Diva			Clay Street		STAFFORD	ST19 5AF
ST19 5AF	Olympic Fish Bar			Clay Street		STAFFORD	ST19 5AF
ST19 5AF	Penkridge Methodist Church			Clay Street		STAFFORD	ST19 5AF
ST19 5AF	Bodytech	Daytona House		Clay Street		STAFFORD	ST19 5AF
ST19 5AF	Wing Fat			Clay Street		STAFFORD	ST19 5AF
ST19 5AF	Heaton Housing	Staffordshire House		Clay Street		STAFFORD	ST19 5AF
ST19 5AF		Cuttlestone House	Flat 1	Clay Street		STAFFORD	ST19 5AF
ST19 5AF		1 Littleton Mews		Clay Street		STAFFORD	ST19 5AF
ST19 5AF	Railway Dental			Clay Street		STAFFORD	ST19 5AF
ST19 5AF	ikon Designs Ltd	Ridge House		Clay Street		STAFFORD	ST19 5AF
ST19 5AF		Cuttlestone House	Flat 5	Clay Street		STAFFORD	ST19 5AF
ST19 5AF		Lavenders		Clay Street		STAFFORD	ST19 5AF
ST19 5AF	Phil Eldershaw Family Butchers			Clay Street		STAFFORD	ST19 5AF
ST19 5AF		3 Littleton Mews		Clay Street		STAFFORD	ST19 5AF
ST19 5AF	Nationwide Bldg Soc			Clay Street		STAFFORD	ST19 5AF
ST19 5AG				Mayfield Avenue	3	STAFFORD	ST19 5AG
ST19 5AG				Mayfield Avenue	12	STAFFORD	ST19 5AG
ST19 5AG				Mayfield Avenue	16	STAFFORD	ST19 5AG
ST19 5AG				Mayfield Avenue	2	STAFFORD	ST19 5AG
ST19 5AG				Mayfield Avenue	8	STAFFORD	ST19 5AG
ST19 5AG				Mayfield Avenue	6	STAFFORD	ST19 5AG
ST19 5AG				Mayfield Avenue	14	STAFFORD	ST19 5AG
ST19 5AG				Mayfield Avenue	10	STAFFORD	ST19 5AG
ST19 5AG				Mayfield Avenue	1	STAFFORD	ST19 5AG
ST19 5AG				Mayfield Avenue	7	STAFFORD	ST19 5AG
ST19 5AG				Mayfield Avenue	4	STAFFORD	ST19 5AG
ST19 5AG				Mayfield Avenue	5	STAFFORD	ST19 5AG
ST19 5AG				Mayfield Avenue	9	STAFFORD	ST19 5AG
ST19 5AG				Mayfield Avenue	11	STAFFORD	ST19 5AG
ST19 5AG				Mayfield Avenue	17	STAFFORD	ST19 5AG
ST19 5AG				Mayfield Avenue	13	STAFFORD	ST19 5AG
ST19 5AG				Mayfield Avenue	15	STAFFORD	ST19 5AG
ST19 5AG				Mayfield Avenue	18	STAFFORD	ST19 5AG
ST19 5AH		Cornercroft		St. Michaels Road		STAFFORD	ST19 5AH
ST19 5AH		The Limes		St. Michaels Road		STAFFORD	ST19 5AH
ST19 5AH		Phoenix House		St. Michaels Road		STAFFORD	ST19 5AH
ST19 5AH		Ladygate		St. Michaels Road		STAFFORD	ST19 5AH
ST19 5AH		Rothiemay		St. Michaels Road		STAFFORD	ST19 5AH
ST19 5AH		Miramare		St. Michaels Road		STAFFORD	ST19 5AH
ST19 5AH		Corinda		St. Michaels Road		STAFFORD	ST19 5AH
ST19 5AH		Campanula		St. Michaels Road		STAFFORD	ST19 5AH
ST19 5AH		The Lowlands		St. Michaels Road		STAFFORD	ST19 5AH
ST19 5AH		Copper Beech		St. Michaels Road		STAFFORD	ST19 5AH
ST19 5AH		Lynton		St. Michaels Road		STAFFORD	ST19 5AH
ST19 5AH		Trevose		St. Michaels Road		STAFFORD	ST19 5AH
ST19 5AH	British Telecom	Telephone Exchange		St. Michaels Road		STAFFORD	ST19 5AH
ST19 5AH		The Orchard		St. Michaels Road		STAFFORD	ST19 5AH
ST19 5AH		The Laurels		St. Michaels Road		STAFFORD	ST19 5AH
ST19 5AH		The Firs		St. Michaels Road		STAFFORD	ST19 5AH

ST19 5AH		Linwood		St. Michaels Road	STAFFORD	ST19 5AH
ST19 5AH		Redbourne		St. Michaels Road	STAFFORD	ST19 5AH
ST19 5AJ				Railway Mews	2 STAFFORD	ST19 5AJ
ST19 5AJ				Railway Mews	1 STAFFORD	ST19 5AJ
ST19 5AJ				Railway Mews	3 STAFFORD	ST19 5AJ
ST19 5AL	Littleton Arms			St. Michaels Square	STAFFORD	ST19 5AL
ST19 5AL		Ivy House		St. Michaels Square	STAFFORD	ST19 5AL
ST19 5AN		The Cottage		Station Road	STAFFORD	ST19 5AN
ST19 5AN		Pine Tree Cottage		Station Road	STAFFORD	ST19 5AN
ST19 5AN		Peartree House		Station Road	STAFFORD	ST19 5AN
ST19 5AN		Cuttlestone Lodge		Station Road	STAFFORD	ST19 5AN
ST19 5AN		Cuttlestone Croft		Station Road	STAFFORD	ST19 5AN
ST19 5AN		Cuttlestone Mews		Station Road	STAFFORD	ST19 5AN
ST19 5AN		Seasons		Station Road	STAFFORD	ST19 5AN
ST19 5AP		The Old Orchard		Pinfold Lane	STAFFORD	ST19 5AP
ST19 5AP		The Old Deanery		Pinfold Lane	STAFFORD	ST19 5AP
ST19 5AP		Sunnyside		Pinfold Lane	STAFFORD	ST19 5AP
ST19 5AP		Clovelly	Flat	Pinfold Lane	STAFFORD	ST19 5AP
ST19 5AP	Penkridge Medical Practice			Pinfold Lane	STAFFORD	ST19 5AP
ST19 5AP	South & Stubbs	Clovelly		Pinfold Lane	STAFFORD	ST19 5AP
ST19 5AP	Penkridge Markets	Clovelly		Pinfold Lane	STAFFORD	ST19 5AP
ST19 5AP	The Priors Dental Practice Ltd			Pinfold Lane	STAFFORD	ST19 5AP
ST19 5AP		1 Pinfold House		Pinfold Lane	STAFFORD	ST19 5AP
ST19 5AP	Lever Turner & Cowdell Ltd	Meeson House		Pinfold Lane	STAFFORD	ST19 5AP
ST19 5AP		Church Farm		Pinfold Lane	STAFFORD	ST19 5AP
ST19 5AP	Cuttlestones Ltd	Penkridge Auction Rooms		Pinfold Lane	STAFFORD	ST19 5AP
ST19 5AP				Pinfold Lane	2 STAFFORD	ST19 5AP
ST19 5AP		Holdean		Pinfold Lane	STAFFORD	ST19 5AP
ST19 5AP		Smithfield Cottage		Pinfold Lane	STAFFORD	ST19 5AP
ST19 5AP	M E E Refurb Ltd	Meeson House		Pinfold Lane	STAFFORD	ST19 5AP
ST19 5AP	Northwood Pharmacy			Pinfold Lane	STAFFORD	ST19 5AP
ST19 5AQ				Wolverhampton Road	68 STAFFORD	ST19 5AQ
ST19 5AQ		Inglenook		Wolverhampton Road	STAFFORD	ST19 5AQ
ST19 5AQ				Wolverhampton Road	74 STAFFORD	ST19 5AQ
ST19 5AQ		Carisbrooke		Wolverhampton Road	STAFFORD	ST19 5AQ
ST19 5AQ		Avondale		Wolverhampton Road	STAFFORD	ST19 5AQ
ST19 5AQ		The Villas		Wolverhampton Road	STAFFORD	ST19 5AQ
ST19 5AQ				Wolverhampton Road	72 STAFFORD	ST19 5AQ
ST19 5AQ		Camden		Wolverhampton Road	STAFFORD	ST19 5AQ
ST19 5AQ		Fieldhouse		Wolverhampton Road	STAFFORD	ST19 5AQ
ST19 5AQ		Hampton House		Wolverhampton Road	STAFFORD	ST19 5AQ
ST19 5AQ		Marwood		Wolverhampton Road	STAFFORD	ST19 5AQ
ST19 5AQ		Ridgeway		Wolverhampton Road	STAFFORD	ST19 5AQ
ST19 5AQ		Ivanhoe		Wolverhampton Road	STAFFORD	ST19 5AQ
ST19 5AQ				Wolverhampton Road	70 STAFFORD	ST19 5AQ
ST19 5AQ		Kinnivie		Wolverhampton Road	STAFFORD	ST19 5AQ
ST19 5AQ				Wolverhampton Road	80 STAFFORD	ST19 5AQ
ST19 5AQ		Fairmount		Wolverhampton Road	STAFFORD	ST19 5AQ
ST19 5AQ				Wolverhampton Road	66 STAFFORD	ST19 5AQ
ST19 5AQ		Copse View		Wolverhampton Road	STAFFORD	ST19 5AQ
ST19 5AQ		Beathom		Wolverhampton Road	STAFFORD	ST19 5AQ
ST19 5AQ				Wolverhampton Road	76 STAFFORD	ST19 5AQ
ST19 5AQ		Claremont		Wolverhampton Road	STAFFORD	ST19 5AQ
ST19 5AQ		The Willows		Wolverhampton Road	STAFFORD	ST19 5AQ
ST19 5AQ		Maevan		Wolverhampton Road	STAFFORD	ST19 5AQ
ST19 5AQ				Wolverhampton Road	64 STAFFORD	ST19 5AQ
ST19 5AQ		Waverley		Wolverhampton Road	STAFFORD	ST19 5AQ
ST19 5AQ				Wolverhampton Road	52 STAFFORD	ST19 5AQ
ST19 5AQ		Tramways		Wolverhampton Road	STAFFORD	ST19 5AQ
ST19 5AQ		The Brambles		Wolverhampton Road	STAFFORD	ST19 5AQ
ST19 5AQ		The Leylands		Wolverhampton Road	STAFFORD	ST19 5AQ
ST19 5AQ		Lynwood		Wolverhampton Road	STAFFORD	ST19 5AQ
ST19 5AQ		The Cottage		Wolverhampton Road	STAFFORD	ST19 5AQ
ST19 5AQ				Wolverhampton Road	56 STAFFORD	ST19 5AQ
ST19 5AQ				Wolverhampton Road	54 STAFFORD	ST19 5AQ
ST19 5AQ		Gaverne		Wolverhampton Road	STAFFORD	ST19 5AQ
ST19 5AQ				Wolverhampton Road	60 STAFFORD	ST19 5AQ
ST19 5AQ				Wolverhampton Road	46 STAFFORD	ST19 5AQ
ST19 5AQ				Wolverhampton Road	48 STAFFORD	ST19 5AQ
ST19 5AQ		Kelso		Wolverhampton Road	STAFFORD	ST19 5AQ
ST19 5AQ				Wolverhampton Road	62 STAFFORD	ST19 5AQ
ST19 5AQ				Wolverhampton Road	50 STAFFORD	ST19 5AQ
ST19 5AQ				Wolverhampton Road	58 STAFFORD	ST19 5AQ
ST19 5AQ				Wolverhampton Road	78 STAFFORD	ST19 5AQ
ST19 5AR	Lloyds Bank plc			Stone Cross	STAFFORD	ST19 5AR
ST19 5AS	Ken Price & Son	Hodson House		Stone Cross	STAFFORD	ST19 5AS
ST19 5AS	Penkridge Hardware			Stone Cross	STAFFORD	ST19 5AS
ST19 5AS		2 Bridge Terrace		Stone Cross	STAFFORD	ST19 5AS
ST19 5AS	Sainsburys Supermarkets Ltd			Stone Cross	STAFFORD	ST19 5AS
ST19 5AS	G Hodson & Son (Motor Sales) Ltd	Stone Cross Garage		Stone Cross	STAFFORD	ST19 5AS
ST19 5AS		2 Penk Villas		Stone Cross	STAFFORD	ST19 5AS
ST19 5AS	Co-Operative Funeral Service			Stone Cross	STAFFORD	ST19 5AS
ST19 5AS	Penkridge Chiropractic Clinic			Stone Cross	STAFFORD	ST19 5AS
ST19 5AS	Evergreen			Stone Cross	STAFFORD	ST19 5AS
ST19 5AS	The Barbers Shop			Stone Cross	STAFFORD	ST19 5AS
ST19 5AS		3 Bridge Terrace		Stone Cross	STAFFORD	ST19 5AS
ST19 5AS	Tracy Mason Travel			Stone Cross	STAFFORD	ST19 5AS
ST19 5AS	Albany Developments Ltd	Albany House		Stone Cross	STAFFORD	ST19 5AS
ST19 5AS		1 Bridge Terrace		Stone Cross	STAFFORD	ST19 5AS
ST19 5AS		1 Penk Villas		Stone Cross	STAFFORD	ST19 5AS
ST19 5AS		4 Bridge Terrace		Stone Cross	STAFFORD	ST19 5AS
ST19 5AS		Cheadle House		Stone Cross	STAFFORD	ST19 5AS
ST19 5AS	Footprint			Stone Cross	STAFFORD	ST19 5AS
ST19 5AS	White Hart			Stone Cross	STAFFORD	ST19 5AS
ST19 5AS		Evergreen	Flat	Stone Cross	STAFFORD	ST19 5AS
ST19 5AS	Sew Many Things			Stone Cross	STAFFORD	ST19 5AS
ST19 5AS	The Bridge House Private Hotel			Stone Cross	STAFFORD	ST19 5AS
ST19 5AT		Leabank		Levedale Road	STAFFORD	ST19 5AT
ST19 5AT		Yew Tree Lodge		Levedale Road	STAFFORD	ST19 5AT
ST19 5AT		Cherry Tree House		Levedale Road	STAFFORD	ST19 5AT
ST19 5AT		The Cedars		Levedale Road	STAFFORD	ST19 5AT
ST19 5AT				Levedale Road	7 STAFFORD	ST19 5AT
ST19 5AT		Brickle Cottage		Levedale Road	STAFFORD	ST19 5AT
ST19 5AT		The Poplars		Levedale Road	STAFFORD	ST19 5AT
ST19 5AT		Keepers Croft		Levedale Road	STAFFORD	ST19 5AT
ST19 5AT		Preston Cottage		Levedale Road	STAFFORD	ST19 5AT
ST19 5AT		The Uplands		Levedale Road	STAFFORD	ST19 5AT
ST19 5AT		Windy Ridge Farm		Levedale Road	STAFFORD	ST19 5AT
ST19 5AT		Riverdene		Levedale Road	STAFFORD	ST19 5AT
ST19 5AT		Vine House		Levedale Road	STAFFORD	ST19 5AT
ST19 5AT		Grassmere Farm		Levedale Road	STAFFORD	ST19 5AT
ST19 5AT		The Uplands	Flat	Levedale Road	STAFFORD	ST19 5AT
ST19 5AT				Levedale Road	6 STAFFORD	ST19 5AT

ST19 5AT			Levedale Road	8 STAFFORD	ST19 5AT
ST19 5AT			Levedale Road	2 STAFFORD	ST19 5AT
ST19 5AT		Hollycroft	Levedale Road	STAFFORD	ST19 5AT
ST19 5AT			Levedale Road	4 STAFFORD	ST19 5AT
ST19 5AT		Preston Fields Farm	Levedale Road	STAFFORD	ST19 5AT
ST19 5AT			Levedale Road	5 STAFFORD	ST19 5AT
ST19 5AT			Levedale Road	1 STAFFORD	ST19 5AT
ST19 5AT			Levedale Road	3 STAFFORD	ST19 5AT
ST19 5AU		2 The Cottage	Goods Station Lane	STAFFORD	ST19 5AU
ST19 5AU			Goods Station Lane	9 STAFFORD	ST19 5AU
ST19 5AU			Goods Station Lane	23 STAFFORD	ST19 5AU
ST19 5AU			Goods Station Lane	21 STAFFORD	ST19 5AU
ST19 5AU		Caravan Site Office	Goods Station Lane	STAFFORD	ST19 5AU
ST19 5AU			Goods Station Lane	13 STAFFORD	ST19 5AU
ST19 5AU		2 Railway Cottages	Goods Station Lane	STAFFORD	ST19 5AU
ST19 5AU			Goods Station Lane	4 STAFFORD	ST19 5AU
ST19 5AU			Goods Station Lane	6 STAFFORD	ST19 5AU
ST19 5AU			Goods Station Lane	30 STAFFORD	ST19 5AU
ST19 5AU			Goods Station Lane	19 STAFFORD	ST19 5AU
ST19 5AU		Highfield	Goods Station Lane	STAFFORD	ST19 5AU
ST19 5AU		1 Railway Cottages	Goods Station Lane	STAFFORD	ST19 5AU
ST19 5AU		Glenwood	Goods Station Lane	STAFFORD	ST19 5AU
ST19 5AU			Goods Station Lane	28 STAFFORD	ST19 5AU
ST19 5AU			Goods Station Lane	3 STAFFORD	ST19 5AU
ST19 5AU		The Goods Yard	Goods Station Lane	STAFFORD	ST19 5AU
ST19 5AU			Goods Station Lane	8 STAFFORD	ST19 5AU
ST19 5AU		Holly House	Goods Station Lane	STAFFORD	ST19 5AU
ST19 5AU			Goods Station Lane	11 STAFFORD	ST19 5AU
ST19 5AU			Goods Station Lane	2 STAFFORD	ST19 5AU
ST19 5AU			Goods Station Lane	7 STAFFORD	ST19 5AU
ST19 5AU	Volvo Stores		Goods Station Lane	STAFFORD	ST19 5AU
ST19 5AU			Goods Station Lane	34 STAFFORD	ST19 5AU
ST19 5AU		Roseview	Goods Station Lane	STAFFORD	ST19 5AU
ST19 5AU			Goods Station Lane	15 STAFFORD	ST19 5AU
ST19 5AU			Goods Station Lane	25 STAFFORD	ST19 5AU
ST19 5AU			Goods Station Lane	17 STAFFORD	ST19 5AU
ST19 5AU			Goods Station Lane	5 STAFFORD	ST19 5AU
ST19 5AU		The Cottage	Johnstone	STAFFORD	ST19 5AU
ST19 5AU			Goods Station Lane	32 STAFFORD	ST19 5AU
ST19 5AW		1 Church Cottages	Church Road	STAFFORD	ST19 5AW
ST19 5AW		2 Church Cottages	Church Road	STAFFORD	ST19 5AW
ST19 5AW		3 Church Cottages	Church Road	STAFFORD	ST19 5AW
ST19 5AX		1 Sandy Mews	Stafford Road	STAFFORD	ST19 5AX
ST19 5AX		Hunters Lodge	Stafford Road	STAFFORD	ST19 5AX
ST19 5AX		Halstead	Stafford Road	STAFFORD	ST19 5AX
ST19 5AX			Stafford Road	24 STAFFORD	ST19 5AX
ST19 5AX			Stafford Road	26 STAFFORD	ST19 5AX
ST19 5AX			Stafford Road	4 STAFFORD	ST19 5AX
ST19 5AX			Stafford Road	6 STAFFORD	ST19 5AX
ST19 5AX		2 Sandy Mews	Stafford Road	STAFFORD	ST19 5AX
ST19 5AX		Melystan	Stafford Road	STAFFORD	ST19 5AX
ST19 5AX		Redroofs	Stafford Road	STAFFORD	ST19 5AX
ST19 5AX		1 Stone Cottages	Stafford Road	STAFFORD	ST19 5AX
ST19 5AX			Stafford Road	2 STAFFORD	ST19 5AX
ST19 5AX		Stoneway	Stafford Road	STAFFORD	ST19 5AX
ST19 5AX		Longueville	Stafford Road	STAFFORD	ST19 5AX
ST19 5AX		Foxholes	Stafford Road	STAFFORD	ST19 5AX
ST19 5AX			Stafford Road	22 STAFFORD	ST19 5AX
ST19 5AX			Stafford Road	18 STAFFORD	ST19 5AX
ST19 5AX			Stafford Road	16 STAFFORD	ST19 5AX
ST19 5AX			Stafford Road	14 STAFFORD	ST19 5AX
ST19 5AX		Sandy Mews	Top Flat	STAFFORD	ST19 5AX
ST19 5AX	Motorcade (Penkridge) Ltd		Stafford Road	10 STAFFORD	ST19 5AX
ST19 5AX			Stafford Road	8 STAFFORD	ST19 5AX
ST19 5AX		Tudor House	Stafford Road	STAFFORD	ST19 5AX
ST19 5AX		Foxholes Cottage	Stafford Road	STAFFORD	ST19 5AX
ST19 5AX		Pentire	Stafford Road	STAFFORD	ST19 5AX
ST19 5AX		The Timbers	Stafford Road	STAFFORD	ST19 5AX
ST19 5AX		Ludworth	Stafford Road	STAFFORD	ST19 5AX
ST19 5AX		Enderley	Stafford Road	STAFFORD	ST19 5AX
ST19 5AX		Rowan House	Stafford Road	STAFFORD	ST19 5AX
ST19 5AX		2 Stone Cottages	Stafford Road	STAFFORD	ST19 5AX
ST19 5AX		Brooklands	Stafford Road	STAFFORD	ST19 5AX
ST19 5AX			Stafford Road	10 STAFFORD	ST19 5AX
ST19 5AX		Foxpennies	Stafford Road	STAFFORD	ST19 5AX
ST19 5AX			Stafford Road	12 STAFFORD	ST19 5AX
ST19 5AX		3 Sandy Mews	Stafford Road	STAFFORD	ST19 5AX
ST19 5AX			Stafford Road	20 STAFFORD	ST19 5AX
ST19 5AY			Mill Street	37 STAFFORD	ST19 5AY
ST19 5AY			Mill Street	25 STAFFORD	ST19 5AY
ST19 5AY			Mill Street	9 STAFFORD	ST19 5AY
ST19 5AY			Mill Street	23 STAFFORD	ST19 5AY
ST19 5AY			Mill Street	17 STAFFORD	ST19 5AY
ST19 5AY			Mill Street	11 STAFFORD	ST19 5AY
ST19 5AY			Mill Street	5 STAFFORD	ST19 5AY
ST19 5AY			Mill Street	19 STAFFORD	ST19 5AY
ST19 5AY			Mill Street	29 STAFFORD	ST19 5AY
ST19 5AY			Mill Street	21 STAFFORD	ST19 5AY
ST19 5AY			Mill Street	35 STAFFORD	ST19 5AY
ST19 5AY			Mill Street	15 STAFFORD	ST19 5AY
ST19 5AY	Flames	William Hardings House	Mill Street	STAFFORD	ST19 5AY
ST19 5AY			Mill Street	27 STAFFORD	ST19 5AY
ST19 5AY			Mill Street	31 STAFFORD	ST19 5AY
ST19 5AY			Mill Street	3 STAFFORD	ST19 5AY
ST19 5AY		Treefell House	Mill Street	STAFFORD	ST19 5AY
ST19 5AY		Church View	Mill Street	STAFFORD	ST19 5AY
ST19 5AY		Corner House	Mill Street	STAFFORD	ST19 5AY
ST19 5AY			Mill Street	7 STAFFORD	ST19 5AY
ST19 5AY			Mill Street	33 STAFFORD	ST19 5AY
ST19 5AY		Sunnybank	Mill Street	STAFFORD	ST19 5AY
ST19 5AY			Mill Street	1 STAFFORD	ST19 5AY
ST19 5AZ			Firs Court	2 STAFFORD	ST19 5AZ
ST19 5AZ			Firs Court	3 STAFFORD	ST19 5AZ
ST19 5AZ			Firs Court	1 STAFFORD	ST19 5AZ
ST19 5BA		Rivergate	Teddesley Road	STAFFORD	ST19 5BA
ST19 5BA		Ambleside	Teddesley Road	STAFFORD	ST19 5BA
ST19 5BA		The Mill House	Teddesley Road	STAFFORD	ST19 5BA
ST19 5BA		Millfield	Teddesley Road	STAFFORD	ST19 5BA
ST19 5BA		The Cottage	Teddesley Road	STAFFORD	ST19 5BA
ST19 5BA	Marshbrook First School		Teddesley Road	STAFFORD	ST19 5BA
ST19 5BA		1 Mill Cottages	Teddesley Road	STAFFORD	ST19 5BA
ST19 5BA		2 Mill Cottages	Teddesley Road	STAFFORD	ST19 5BA
ST19 5BB			Mill House Gardens	4 STAFFORD	ST19 5BB











ST19 5DD	Riverside House	Flat 19	Stanford Close	STAFFORD	ST19 5DD
ST19 5DD	Riverside House	Flat 1	Stanford Close	STAFFORD	ST19 5DD
ST19 5DD	Riverside House	Flat 21	Stanford Close	STAFFORD	ST19 5DD
ST19 5DD			Stanford Close	6 STAFFORD	ST19 5DD
ST19 5DD	Riverside House	Flat 34	Stanford Close	STAFFORD	ST19 5DD
ST19 5DD	Riverside House	Flat 10	Stanford Close	STAFFORD	ST19 5DD
ST19 5DD	Riverside House	Flat 16	Stanford Close	STAFFORD	ST19 5DD
ST19 5DD	Riverside House	Flat 27	Stanford Close	STAFFORD	ST19 5DD
ST19 5DD	Riverside House	Flat 6	Stanford Close	STAFFORD	ST19 5DD
ST19 5DD	Riverside House	Flat 32	Stanford Close	STAFFORD	ST19 5DD
ST19 5DD	Riverside House	Flat 3	Stanford Close	STAFFORD	ST19 5DD
ST19 5DD	Riverside House	Flat 23	Stanford Close	STAFFORD	ST19 5DD
ST19 5DD	Riverside House	Flat 31	Stanford Close	STAFFORD	ST19 5DD
ST19 5DD	Riverside House	Flat 4	Stanford Close	STAFFORD	ST19 5DD
ST19 5DD	Riverside House	Flat 5	Stanford Close	STAFFORD	ST19 5DD
ST19 5DD	Riverside House	Flat 15	Stanford Close	STAFFORD	ST19 5DD
ST19 5DD	Riverside House	Flat 18	Stanford Close	STAFFORD	ST19 5DD
ST19 5DD			Stanford Close	5 STAFFORD	ST19 5DD
ST19 5DD			Stanford Close	1 STAFFORD	ST19 5DD
ST19 5DD	Riverside House	Flat 13	Stanford Close	STAFFORD	ST19 5DD
ST19 5DD	Riverside House	Flat 2	Stanford Close	STAFFORD	ST19 5DD
ST19 5DD			Stanford Close	4 STAFFORD	ST19 5DD
ST19 5DD	Riverside House	Flat 22	Stanford Close	STAFFORD	ST19 5DD
ST19 5DD			Stanford Close	2 STAFFORD	ST19 5DD
ST19 5DD	Riverside House	Flat 8	Stanford Close	STAFFORD	ST19 5DD
ST19 5DD	Riverside House	Flat 33	Stanford Close	STAFFORD	ST19 5DD
ST19 5DD	Riverside House	Flat 7	Stanford Close	STAFFORD	ST19 5DD
ST19 5DD			Stanford Close	8 STAFFORD	ST19 5DD
ST19 5DD	Riverside House	Flat 29	Stanford Close	STAFFORD	ST19 5DD
ST19 5DD	Riverside House	Flat 28	Stanford Close	STAFFORD	ST19 5DD
ST19 5DD			Stanford Close	9 STAFFORD	ST19 5DD
ST19 5DD	Riverside House	Flat 9	Stanford Close	STAFFORD	ST19 5DD
ST19 5DD	Riverside House	Flat 30	Stanford Close	STAFFORD	ST19 5DD
ST19 5DD	Riverside House	Flat 12	Stanford Close	STAFFORD	ST19 5DD
ST19 5DD			Stanford Close	10 STAFFORD	ST19 5DD
ST19 5DE			The Saplings	5 STAFFORD	ST19 5DE
ST19 5DE			The Saplings	6 STAFFORD	ST19 5DE
ST19 5DE			The Saplings	26 STAFFORD	ST19 5DE
ST19 5DE			The Saplings	1 STAFFORD	ST19 5DE
ST19 5DE			The Saplings	3 STAFFORD	ST19 5DE
ST19 5DE			The Saplings	19 STAFFORD	ST19 5DE
ST19 5DE			The Saplings	15 STAFFORD	ST19 5DE
ST19 5DE			The Saplings	21 STAFFORD	ST19 5DE
ST19 5DE			The Saplings	14 STAFFORD	ST19 5DE
ST19 5DE			The Saplings	30 STAFFORD	ST19 5DE
ST19 5DE			The Saplings	36 STAFFORD	ST19 5DE
ST19 5DE			The Saplings	8 STAFFORD	ST19 5DE
ST19 5DE			The Saplings	7 STAFFORD	ST19 5DE
ST19 5DE			The Saplings	2 STAFFORD	ST19 5DE
ST19 5DE			The Saplings	32 STAFFORD	ST19 5DE
ST19 5DE			The Saplings	20 STAFFORD	ST19 5DE
ST19 5DE			The Saplings	13 STAFFORD	ST19 5DE
ST19 5DE			The Saplings	9 STAFFORD	ST19 5DE
ST19 5DE			The Saplings	16 STAFFORD	ST19 5DE
ST19 5DE			The Saplings	24 STAFFORD	ST19 5DE
ST19 5DE			The Saplings	22 STAFFORD	ST19 5DE
ST19 5DE			The Saplings	17 STAFFORD	ST19 5DE
ST19 5DE			The Saplings	18 STAFFORD	ST19 5DE
ST19 5DE			The Saplings	4 STAFFORD	ST19 5DE
ST19 5DE			The Saplings	10 STAFFORD	ST19 5DE
ST19 5DE			The Saplings	12 STAFFORD	ST19 5DE
ST19 5DE			The Saplings	34 STAFFORD	ST19 5DE
ST19 5DE			The Saplings	28 STAFFORD	ST19 5DE
ST19 5DE			The Saplings	23 STAFFORD	ST19 5DE
ST19 5DE			The Saplings	11 STAFFORD	ST19 5DE
ST19 5DF			Saplings Close	2 STAFFORD	ST19 5DF
ST19 5DF			Saplings Close	4 STAFFORD	ST19 5DF
ST19 5DF			Saplings Close	8 STAFFORD	ST19 5DF
ST19 5DF			Saplings Close	3 STAFFORD	ST19 5DF
ST19 5DF	Adam House		Saplings Close	STAFFORD	ST19 5DF
ST19 5DF			Saplings Close	6 STAFFORD	ST19 5DF
ST19 5DH	Machine House		Market Street	STAFFORD	ST19 5DH
ST19 5DH	5 Palisadings		Market Street	STAFFORD	ST19 5DH
ST19 5DH	Dental Surgery	Sharlyn	Market Street	STAFFORD	ST19 5DH
ST19 5DH		2 Palisadings	Market Street	STAFFORD	ST19 5DH
ST19 5DH	Green Dog Vaping	2 Top Corner	Market Street	STAFFORD	ST19 5DH
ST19 5DH		Tight Lines	Market Street	STAFFORD	ST19 5DH
ST19 5DH		6 Palisadings	Market Street	STAFFORD	ST19 5DH
ST19 5DH		Turners	Flat 2	STAFFORD	ST19 5DH
ST19 5DH		The Co-Op	Flat 1	STAFFORD	ST19 5DH
ST19 5DH	Top Gent Barbers	Bevan House	Market Street	STAFFORD	ST19 5DH
ST19 5DH		Farm Cottage	Market Street	STAFFORD	ST19 5DH
ST19 5DH		Impressions Card Shop	Flat	STAFFORD	ST19 5DH
ST19 5DH	Penkridge Chiropody	1 Top Corner	Market Street	STAFFORD	ST19 5DH
ST19 5DH		Farm Cottage	Flat 1	STAFFORD	ST19 5DH
ST19 5DH	V I P	1-2	Market Street	STAFFORD	ST19 5DH
ST19 5DH		Turners	Flat 1	STAFFORD	ST19 5DH
ST19 5DH		Bevan House	Flat	STAFFORD	ST19 5DH
ST19 5DH		The Co-Op	Flat 3	STAFFORD	ST19 5DH
ST19 5DH	Evans Ash Financial Services	Sarum	Market Street	STAFFORD	ST19 5DH
ST19 5DH		Hatherton Court	Market Street	STAFFORD	ST19 5DH
ST19 5DH		1-2	Flat	STAFFORD	ST19 5DH
ST19 5DH	Russell Butchers		Market Street	STAFFORD	ST19 5DH
ST19 5DH	Capelli		Market Street	3 STAFFORD	ST19 5DH
ST19 5DH		The Pipes	Market Street	STAFFORD	ST19 5DH
ST19 5DH		Cottage Tea Room	Flat	STAFFORD	ST19 5DH
ST19 5DH		Farm Cottage	Flat 2	STAFFORD	ST19 5DH
ST19 5DH	Integra Compliance Ltd	Bradford House	Market Street	STAFFORD	ST19 5DH
ST19 5DH		3 Palisadings	Market Street	STAFFORD	ST19 5DH
ST19 5DH			Market Street	5 STAFFORD	ST19 5DH
ST19 5DH	New Garden Restaurant		Market Street	STAFFORD	ST19 5DH
ST19 5DH		3 Top Corner	Market Street	STAFFORD	ST19 5DH
ST19 5DH	S W S Compak Ltd	Bradford House	Market Street	STAFFORD	ST19 5DH
ST19 5DH		1 Palisadings	Market Street	STAFFORD	ST19 5DH
ST19 5DH	Whitehouse Pharmacy		Market Street	STAFFORD	ST19 5DH
ST19 5DH	Hairpin	Farm Cottage	Market Street	STAFFORD	ST19 5DH
ST19 5DH	Heather Stern Estate Agents	Bradford House	Market Street	STAFFORD	ST19 5DH
ST19 5DH	Inspired Hair	Sarum	Market Street	STAFFORD	ST19 5DH
ST19 5DH	Pet Shop		Market Street	1 STAFFORD	ST19 5DH
ST19 5DH	Penkridge TV & Electrical		Market Street	STAFFORD	ST19 5DH
ST19 5DH		Corner Flat	Market Street	STAFFORD	ST19 5DH
ST19 5DH	Co-Operative Retail Services Ltd	Superstore	Market Street	STAFFORD	ST19 5DH
ST19 5DH	Horse & Jockey		Market Street	STAFFORD	ST19 5DH



ST19 5DH		Alson		Market Street	STAFFORD	ST19 5DH
ST19 5DH	Katherine House Hospice Shop			Market Street	STAFFORD	ST19 5DH
ST19 5DH	Pure			Market Street	STAFFORD	ST19 5DH
ST19 5DH		4 Palisadings		Market Street	STAFFORD	ST19 5DH
ST19 5DH	Post Office			Market Street	STAFFORD	ST19 5DH
ST19 5DH	Emperium	Unit 5		Market Street	STAFFORD	ST19 5DH
ST19 5DH		Two Steps		Market Street	STAFFORD	ST19 5DH
ST19 5DH	Kaffeine Of Penkridge			Market Street	STAFFORD	ST19 5DH
ST19 5DH		The Co-Op	Flat 2	Market Street	STAFFORD	ST19 5DH
ST19 5DH	White House Woools			Market Street	STAFFORD	ST19 5DH
ST19 5DJ		Manor Cottage		Market Place	STAFFORD	ST19 5DJ
ST19 5DJ		Manor House		Market Place	STAFFORD	ST19 5DJ
ST19 5DJ		Carnells		Market Place	STAFFORD	ST19 5DJ
ST19 5DJ	Star Inn			Market Place	STAFFORD	ST19 5DJ
ST19 5DJ	St. Michaels C Of E First School			Market Place	STAFFORD	ST19 5DJ
ST19 5DI		Amberwood		Market Place	STAFFORD	ST19 5DI
ST19 5DL		7-8		Bellbrook	STAFFORD	ST19 5DL
ST19 5DL				Bellbrook	3 STAFFORD	ST19 5DL
ST19 5DL				Bellbrook	5 STAFFORD	ST19 5DL
ST19 5DL		Bellbrook Cottage		Bellbrook	STAFFORD	ST19 5DL
ST19 5DL				Bellbrook	1 STAFFORD	ST19 5DL
ST19 5DL				Bellbrook	6 STAFFORD	ST19 5DL
ST19 5DL		The Old Cottage		Bellbrook	STAFFORD	ST19 5DL
ST19 5DL				Bellbrook	4 STAFFORD	ST19 5DL
ST19 5DL	Staffordshire County Council	Penkridge Library		Bellbrook	STAFFORD	ST19 5DL
ST19 5DL		The Gables		Bellbrook	STAFFORD	ST19 5DL
ST19 5DL				Bellbrook	2 STAFFORD	ST19 5DL
ST19 5DL		Morningside		Bellbrook	STAFFORD	ST19 5DL
ST19 5DN		5 Almshouses		New Road	STAFFORD	ST19 5DN
ST19 5DN		The Rectory		New Road	STAFFORD	ST19 5DN
ST19 5DN		Carmel		New Road	STAFFORD	ST19 5DN
ST19 5DN		Brook House		New Road	STAFFORD	ST19 5DN
ST19 5DN		Cherrycroft		New Road	STAFFORD	ST19 5DN
ST19 5DN		2 Almshouses		New Road	STAFFORD	ST19 5DN
ST19 5DN		The Corner Cottage		New Road	STAFFORD	ST19 5DN
ST19 5DN		Chestnuts		New Road	STAFFORD	ST19 5DN
ST19 5DN		1 Bowcroft Cottage		New Road	STAFFORD	ST19 5DN
ST19 5DN		Cortina		New Road	STAFFORD	ST19 5DN
ST19 5DN		The Rock House		New Road	STAFFORD	ST19 5DN
ST19 5DN		Tudela		New Road	STAFFORD	ST19 5DN
ST19 5DN		Brooklyn		New Road	STAFFORD	ST19 5DN
ST19 5DN		Lindon		New Road	STAFFORD	ST19 5DN
ST19 5DN		1 Almshouses		New Road	STAFFORD	ST19 5DN
ST19 5DN		Wildtree House		New Road	STAFFORD	ST19 5DN
ST19 5DN		2 Bowcroft Cottage		New Road	STAFFORD	ST19 5DN
ST19 5DN		Rosewood		New Road	STAFFORD	ST19 5DN
ST19 5DN		Dormer House		New Road	STAFFORD	ST19 5DN
ST19 5DN		Honeysuckle		New Road	STAFFORD	ST19 5DN
ST19 5DN		4 Almshouses		New Road	STAFFORD	ST19 5DN
ST19 5DN		The Willows		New Road	STAFFORD	ST19 5DN
ST19 5DN		Berryhead		New Road	STAFFORD	ST19 5DN
ST19 5DN		3 Almshouses		New Road	STAFFORD	ST19 5DN
ST19 5DN		Hawthorne Cottage		New Road	STAFFORD	ST19 5DN
ST19 5DP				Wolverhampton Road	39 STAFFORD	ST19 5DP
ST19 5DP				Wolverhampton Road	21 STAFFORD	ST19 5DP
ST19 5DP				Wolverhampton Road	25 STAFFORD	ST19 5DP
ST19 5DP				Wolverhampton Road	26 STAFFORD	ST19 5DP
ST19 5DP				Wolverhampton Road	14 STAFFORD	ST19 5DP
ST19 5DP				Wolverhampton Road	4 STAFFORD	ST19 5DP
ST19 5DP				Wolverhampton Road	12 STAFFORD	ST19 5DP
ST19 5DP				Wolverhampton Road	3 STAFFORD	ST19 5DP
ST19 5DP				Wolverhampton Road	32 STAFFORD	ST19 5DP
ST19 5DP				Wolverhampton Road	40 STAFFORD	ST19 5DP
ST19 5DP				Wolverhampton Road	29 STAFFORD	ST19 5DP
ST19 5DP				Wolverhampton Road	15 STAFFORD	ST19 5DP
ST19 5DP				Wolverhampton Road	8 STAFFORD	ST19 5DP
ST19 5DP				Wolverhampton Road	28 STAFFORD	ST19 5DP
ST19 5DP				Wolverhampton Road	27 STAFFORD	ST19 5DP
ST19 5DP				Wolverhampton Road	31 STAFFORD	ST19 5DP
ST19 5DP				Wolverhampton Road	16 STAFFORD	ST19 5DP
ST19 5DP				Wolverhampton Road	38 STAFFORD	ST19 5DP
ST19 5DP				Wolverhampton Road	35 STAFFORD	ST19 5DP
ST19 5DP				Wolverhampton Road	41 STAFFORD	ST19 5DP
ST19 5DP				Wolverhampton Road	13 STAFFORD	ST19 5DP
ST19 5DP				Wolverhampton Road	24 STAFFORD	ST19 5DP
ST19 5DP				Wolverhampton Road	22 STAFFORD	ST19 5DP
ST19 5DP				Wolverhampton Road	7 STAFFORD	ST19 5DP
ST19 5DP				Wolverhampton Road	36 STAFFORD	ST19 5DP
ST19 5DP				Wolverhampton Road	11 STAFFORD	ST19 5DP
ST19 5DP				Wolverhampton Road	17 STAFFORD	ST19 5DP
ST19 5DP				Wolverhampton Road	30 STAFFORD	ST19 5DP
ST19 5DP				Wolverhampton Road	1 STAFFORD	ST19 5DP
ST19 5DP				Wolverhampton Road	5 STAFFORD	ST19 5DP
ST19 5DP				Wolverhampton Road	43 STAFFORD	ST19 5DP
ST19 5DP				Wolverhampton Road	33 STAFFORD	ST19 5DP
ST19 5DP				Wolverhampton Road	42 STAFFORD	ST19 5DP
ST19 5DP				Wolverhampton Road	6 STAFFORD	ST19 5DP
ST19 5DP				Wolverhampton Road	9 STAFFORD	ST19 5DP
ST19 5DP				Wolverhampton Road	34 STAFFORD	ST19 5DP
ST19 5DP				Wolverhampton Road	18 STAFFORD	ST19 5DP
ST19 5DP				Wolverhampton Road	20 STAFFORD	ST19 5DP
ST19 5DP				Wolverhampton Road	19 STAFFORD	ST19 5DP
ST19 5DP				Wolverhampton Road	23 STAFFORD	ST19 5DP
ST19 5DP				Wolverhampton Road	2 STAFFORD	ST19 5DP
ST19 5DP				Wolverhampton Road	10 STAFFORD	ST19 5DP
ST19 5DP				Wolverhampton Road	37 STAFFORD	ST19 5DP
ST19 5DQ				Athelstan Close	5 STAFFORD	ST19 5DQ
ST19 5DQ				Athelstan Close	1 STAFFORD	ST19 5DQ
ST19 5DQ				Athelstan Close	4 STAFFORD	ST19 5DQ
ST19 5DQ				Athelstan Close	6 STAFFORD	ST19 5DQ
ST19 5DQ				Athelstan Close	8 STAFFORD	ST19 5DQ
ST19 5DQ				Athelstan Close	9 STAFFORD	ST19 5DQ
ST19 5DQ				Athelstan Close	7 STAFFORD	ST19 5DQ
ST19 5DQ				Athelstan Close	12 STAFFORD	ST19 5DQ
ST19 5DQ				Athelstan Close	3 STAFFORD	ST19 5DQ
ST19 5DQ				Athelstan Close	11 STAFFORD	ST19 5DQ
ST19 5DQ				Athelstan Close	10 STAFFORD	ST19 5DQ
ST19 5DQ				Athelstan Close	2 STAFFORD	ST19 5DQ
ST19 5DR		The Knoll		Wolverhampton Road	STAFFORD	ST19 5DR
ST19 5DR		The Bungalow		Wolverhampton Road	STAFFORD	ST19 5DR
ST19 5DR		1 Police Houses		Wolverhampton Road	STAFFORD	ST19 5DR
ST19 5DR		Ambleside		Wolverhampton Road	STAFFORD	ST19 5DR
ST19 5DR		Welbourne		Wolverhampton Road	STAFFORD	ST19 5DR

ST19 5DR		Redwharf	Wolverhampton Road	STAFFORD	ST19 5DR
ST19 5DR		Chestnut View	Wolverhampton Road	STAFFORD	ST19 5DR
ST19 5DR		Enderby	Wolverhampton Road	STAFFORD	ST19 5DR
ST19 5DR		The Gables	Wolverhampton Road	STAFFORD	ST19 5DR
ST19 5DR		Ashdown	Wolverhampton Road	STAFFORD	ST19 5DR
ST19 5DR		Dellmeade	Wolverhampton Road	STAFFORD	ST19 5DR
ST19 5DR		Denefield House	Wolverhampton Road	STAFFORD	ST19 5DR
ST19 5DR	Nellys Nursery		Wolverhampton Road	STAFFORD	ST19 5DR
ST19 5DR		Glentroot	Wolverhampton Road	STAFFORD	ST19 5DR
ST19 5DR		Westbrook	Wolverhampton Road	STAFFORD	ST19 5DR
ST19 5DR		Kinfare	Wolverhampton Road	STAFFORD	ST19 5DR
ST19 5DS		Mulberry House	Westwood Drive	STAFFORD	ST19 5DS
ST19 5DS			Westwood Drive	1 STAFFORD	ST19 5DS
ST19 5DS			Westwood Drive	2 STAFFORD	ST19 5DS
ST19 5DT		Rocklea	Cannock Road	STAFFORD	ST19 5DT
ST19 5DT		1 Holmfields	Cannock Road	STAFFORD	ST19 5DT
ST19 5DT		Green Roofs	Cannock Road	STAFFORD	ST19 5DT
ST19 5DT		Wyre End Cottage	Cannock Road	STAFFORD	ST19 5DT
ST19 5DT		2 Holmfields	Cannock Road	STAFFORD	ST19 5DT
ST19 5DT		1 Haling Dean Centre	Cannock Road	STAFFORD	ST19 5DT
ST19 5DT		Wyre Heights	Cannock Road	STAFFORD	ST19 5DT
ST19 5DT		The Limes	Cannock Road	STAFFORD	ST19 5DT
ST19 5DT		Sandown	Cannock Road	STAFFORD	ST19 5DT
ST19 5DT		Reynard Cottage	Cannock Road	STAFFORD	ST19 5DT
ST19 5DT		Grove Cottage	Cannock Road	STAFFORD	ST19 5DT
ST19 5DT	Penkridge Parish Council	Haling Dene Centre	Cannock Road	STAFFORD	ST19 5DT
ST19 5DT		Rocklea Bungalow	Cannock Road	STAFFORD	ST19 5DT
ST19 5DT		The White House	Cannock Road	STAFFORD	ST19 5DT
ST19 5DT		Coach House	Cannock Road	STAFFORD	ST19 5DT
ST19 5DT		Innaminka	Cannock Road	STAFFORD	ST19 5DT
ST19 5DT		Wyre Hall	Cannock Road	STAFFORD	ST19 5DT
ST19 5DT		Wyre House	Cannock Road	STAFFORD	ST19 5DT
ST19 5DT	The Boat Inn		Cannock Road	STAFFORD	ST19 5DT
ST19 5DT		3 Holmfields	Cannock Road	STAFFORD	ST19 5DT
ST19 5DT		Wyre Hall	Cottage Cannock Road	STAFFORD	ST19 5DT
ST19 5DT		Chaseways	Cannock Road	STAFFORD	ST19 5DT
ST19 5DT		Pine Lodge	Cannock Road	STAFFORD	ST19 5DT
ST19 5DT		Haling Dene Centre	Penkridge Sub District Cannock Road	STAFFORD	ST19 5DT
ST19 5DT		Mershac	Cannock Road	STAFFORD	ST19 5DT
ST19 5DT		2 Haling Dean Centre	Cannock Road	STAFFORD	ST19 5DT
ST19 5DT		Old Acre	Cannock Road	STAFFORD	ST19 5DT
ST19 5DU		25 Little Marsh Park	Cannock Road	STAFFORD	ST19 5DU
ST19 9GA			Deacons Field	6 STAFFORD	ST19 9GA
ST19 5DU		8 Little Marsh Park	Cannock Road	STAFFORD	ST19 5DU
ST19 5DU		28 Little Marsh Park	Cannock Road	STAFFORD	ST19 5DU
ST19 5DU		22 Little Marsh Park	Cannock Road	STAFFORD	ST19 5DU
ST19 5DU		Little Marsh Farm House	Cannock Road	STAFFORD	ST19 5DU
ST19 5DU		18 Little Marsh Park	Cannock Road	STAFFORD	ST19 5DU
ST19 5DU		7 Little Marsh Park	Cannock Road	STAFFORD	ST19 5DU
ST19 5DU		15 Little Marsh Park	Cannock Road	STAFFORD	ST19 5DU
ST19 5DU		12 Little Marsh Park	Cannock Road	STAFFORD	ST19 5DU
ST19 5DU		11 Little Marsh Park	Cannock Road	STAFFORD	ST19 5DU
ST19 5DU		24 Little Marsh Park	Cannock Road	STAFFORD	ST19 5DU
ST19 5DU		6 Little Marsh Park	Cannock Road	STAFFORD	ST19 5DU
ST19 5DU		18a Little Marsh Park	Cannock Road	STAFFORD	ST19 5DU
ST19 5DU		4 Little Marsh Park	Cannock Road	STAFFORD	ST19 5DU
ST19 5DU		21 Little Marsh Park	Cannock Road	STAFFORD	ST19 5DU
ST19 5DU		20 Little Marsh Park	Cannock Road	STAFFORD	ST19 5DU
ST19 5DU		5 Little Marsh Park	Cannock Road	STAFFORD	ST19 5DU
ST19 5DU		19b Little Marsh Park	Cannock Road	STAFFORD	ST19 5DU
ST19 5DU		31 Little Marsh Park	Cannock Road	STAFFORD	ST19 5DU
ST19 5DU		26 Little Marsh Park	Cannock Road	STAFFORD	ST19 5DU
ST19 5DU		30 Little Marsh Park	Cannock Road	STAFFORD	ST19 5DU
ST19 5DU		2 Little Marsh Park	Cannock Road	STAFFORD	ST19 5DU
ST19 5DU		19a Little Marsh Park	Cannock Road	STAFFORD	ST19 5DU
ST19 5DU		1 Little Marsh Park	Cannock Road	STAFFORD	ST19 5DU
ST19 5DU		35 Little Marsh Park	Cannock Road	STAFFORD	ST19 5DU
ST19 5DU		33 Little Marsh Park	Cannock Road	STAFFORD	ST19 5DU
ST19 5DU		14 Little Marsh Park	Cannock Road	STAFFORD	ST19 5DU
ST19 5DU		13 Little Marsh Park	Cannock Road	STAFFORD	ST19 5DU
ST19 5DU		29 Little Marsh Park	Cannock Road	STAFFORD	ST19 5DU
ST19 5DU		3 Little Marsh Park	Cannock Road	STAFFORD	ST19 5DU
ST19 5DU		10 Little Marsh Park	Cannock Road	STAFFORD	ST19 5DU
ST19 5DU		27 Little Marsh Park	Cannock Road	STAFFORD	ST19 5DU
ST19 5DU		16 Little Marsh Park	Cannock Road	STAFFORD	ST19 5DU
ST19 5DU		9 Little Marsh Park	Cannock Road	STAFFORD	ST19 5DU
ST19 5DU		34 Little Marsh Park	Cannock Road	STAFFORD	ST19 5DU
ST19 5DU		17 Little Marsh Park	Cannock Road	STAFFORD	ST19 5DU
ST19 5DU		19 Little Marsh Park	Cannock Road	STAFFORD	ST19 5DU
ST19 5DU		32 Little Marsh Park	Cannock Road	STAFFORD	ST19 5DU
ST19 5DU		23 Little Marsh Park	Cannock Road	STAFFORD	ST19 5DU
ST19 5DW			Croydon Drive	3 STAFFORD	ST19 5DW
ST19 5DW			Croydon Drive	7 STAFFORD	ST19 5DW
ST19 5DW			Croydon Drive	44 STAFFORD	ST19 5DW
ST19 5DW			Croydon Drive	95 STAFFORD	ST19 5DW
ST19 5DW			Croydon Drive	29 STAFFORD	ST19 5DW
ST19 5DW			Croydon Drive	6 STAFFORD	ST19 5DW
ST19 5DW			Croydon Drive	42 STAFFORD	ST19 5DW
ST19 5DW			Croydon Drive	97 STAFFORD	ST19 5DW
ST19 5DW			Croydon Drive	23 STAFFORD	ST19 5DW
ST19 5DW			Croydon Drive	5 STAFFORD	ST19 5DW
ST19 5DW			Croydon Drive	39 STAFFORD	ST19 5DW
ST19 5DW			Croydon Drive	52 STAFFORD	ST19 5DW
ST19 5DW			Croydon Drive	4 STAFFORD	ST19 5DW
ST19 5DW			Croydon Drive	93 STAFFORD	ST19 5DW
ST19 5DW			Croydon Drive	33 STAFFORD	ST19 5DW
ST19 5DW			Croydon Drive	27 STAFFORD	ST19 5DW
ST19 5DW			Croydon Drive	56 STAFFORD	ST19 5DW
ST19 5DW			Croydon Drive	51 STAFFORD	ST19 5DW
ST19 5DW			Croydon Drive	87 STAFFORD	ST19 5DW
ST19 5DW			Croydon Drive	53 STAFFORD	ST19 5DW
ST19 5DW			Croydon Drive	19 STAFFORD	ST19 5DW
ST19 5DW			Croydon Drive	45 STAFFORD	ST19 5DW
ST19 5DW			Croydon Drive	2 STAFFORD	ST19 5DW
ST19 5DW			Croydon Drive	18 STAFFORD	ST19 5DW
ST19 5DW			Croydon Drive	13 STAFFORD	ST19 5DW
ST19 5DW			Croydon Drive	21 STAFFORD	ST19 5DW
ST19 5DW			Croydon Drive	81 STAFFORD	ST19 5DW
ST19 5DW			Croydon Drive	26 STAFFORD	ST19 5DW
ST19 5DW			Croydon Drive	63 STAFFORD	ST19 5DW
ST19 5DW			Croydon Drive	79 STAFFORD	ST19 5DW
ST19 5DW			Croydon Drive	49 STAFFORD	ST19 5DW
ST19 5DW			Croydon Drive	62 STAFFORD	ST19 5DW

ST19 5DW			Croydon Drive	83 STAFFORD	ST19 5DW
ST19 5DW			Croydon Drive	36 STAFFORD	ST19 5DW
ST19 5DW			Croydon Drive	38 STAFFORD	ST19 5DW
ST19 5DW			Croydon Drive	59 STAFFORD	ST19 5DW
ST19 5DW			Croydon Drive	61 STAFFORD	ST19 5DW
ST19 5DW			Croydon Drive	48 STAFFORD	ST19 5DW
ST19 5DW			Croydon Drive	65 STAFFORD	ST19 5DW
ST19 5DW			Croydon Drive	60 STAFFORD	ST19 5DW
ST19 5DW			Croydon Drive	14 STAFFORD	ST19 5DW
ST19 5DW			Croydon Drive	75 STAFFORD	ST19 5DW
ST19 5DW			Croydon Drive	46 STAFFORD	ST19 5DW
ST19 5DW			Croydon Drive	37 STAFFORD	ST19 5DW
ST19 5DW			Croydon Drive	12 STAFFORD	ST19 5DW
ST19 5DW			Croydon Drive	64 STAFFORD	ST19 5DW
ST19 5DW			Croydon Drive	32 STAFFORD	ST19 5DW
ST19 5DW			Croydon Drive	8 STAFFORD	ST19 5DW
ST19 5DW			Croydon Drive	77 STAFFORD	ST19 5DW
ST19 5DW			Croydon Drive	28 STAFFORD	ST19 5DW
ST19 5DW			Croydon Drive	89 STAFFORD	ST19 5DW
ST19 5DW			Croydon Drive	69 STAFFORD	ST19 5DW
ST19 5DW			Croydon Drive	34 STAFFORD	ST19 5DW
ST19 5DW			Croydon Drive	17 STAFFORD	ST19 5DW
ST19 5DW			Croydon Drive	85 STAFFORD	ST19 5DW
ST19 5DW			Croydon Drive	50 STAFFORD	ST19 5DW
ST19 5DW			Croydon Drive	43 STAFFORD	ST19 5DW
ST19 5DW			Croydon Drive	9 STAFFORD	ST19 5DW
ST19 5DW			Croydon Drive	73 STAFFORD	ST19 5DW
ST19 5DW			Croydon Drive	35 STAFFORD	ST19 5DW
ST19 5DW			Croydon Drive	57 STAFFORD	ST19 5DW
ST19 5DW			Croydon Drive	71 STAFFORD	ST19 5DW
ST19 5DW			Croydon Drive	20 STAFFORD	ST19 5DW
ST19 5DW			Croydon Drive	67 STAFFORD	ST19 5DW
ST19 5DW			Croydon Drive	16 STAFFORD	ST19 5DW
ST19 5DW			Croydon Drive	1 STAFFORD	ST19 5DW
ST19 5DW			Croydon Drive	47 STAFFORD	ST19 5DW
ST19 5DW			Croydon Drive	91 STAFFORD	ST19 5DW
ST19 5DW			Croydon Drive	31 STAFFORD	ST19 5DW
ST19 5DW			Croydon Drive	25 STAFFORD	ST19 5DW
ST19 5DW			Croydon Drive	11 STAFFORD	ST19 5DW
ST19 5DW			Croydon Drive	40 STAFFORD	ST19 5DW
ST19 5DW			Croydon Drive	22 STAFFORD	ST19 5DW
ST19 5DW			Croydon Drive	30 STAFFORD	ST19 5DW
ST19 5DW			Croydon Drive	54 STAFFORD	ST19 5DW
ST19 5DW			Croydon Drive	15 STAFFORD	ST19 5DW
ST19 5DW			Croydon Drive	24 STAFFORD	ST19 5DW
ST19 5DW			Croydon Drive	58 STAFFORD	ST19 5DW
ST19 5DW			Croydon Drive	55 STAFFORD	ST19 5DW
ST19 5DW			Croydon Drive	41 STAFFORD	ST19 5DW
ST19 5DW			Croydon Drive	10 STAFFORD	ST19 5DW
ST19 5DX	Pop Ins Pantry		Cannock Road	STAFFORD	ST19 5DX
ST19 5DX		The Summer House	Flat 2	STAFFORD	ST19 5DX
ST19 5DX	Toms Moorings		Cannock Road	STAFFORD	ST19 5DX
ST19 5DX		The Lock House		STAFFORD	ST19 5DX
ST19 5DX		Penkridge Wharf	Bijou Cottage	STAFFORD	ST19 5DX
ST19 5DX		Oak Dene		STAFFORD	ST19 5DX
ST19 5DX			Cannock Road	47 STAFFORD	ST19 5DX
ST19 5DX		Endene		STAFFORD	ST19 5DX
ST19 5DX		Clare View		STAFFORD	ST19 5DX
ST19 5DX		Penkridge Wharf	Wharf Cottage	STAFFORD	ST19 5DX
ST19 5DX			Cannock Road	6 STAFFORD	ST19 5DX
ST19 5DX			Cannock Road	1 STAFFORD	ST19 5DX
ST19 5DX		Penkridge Wharf	Dene Biten Cottage	STAFFORD	ST19 5DX
ST19 5DX		The Summer House	Flat 1	STAFFORD	ST19 5DX
ST19 5DX		West Fields		STAFFORD	ST19 5DX
ST19 5DX		Penkridge Wharf	Keepers Lodge	STAFFORD	ST19 5DX
ST19 5DX			Cannock Road	5 STAFFORD	ST19 5DX
ST19 5DX			Cannock Road	3 STAFFORD	ST19 5DX
ST19 5DX		Midcot		STAFFORD	ST19 5DX
ST19 5DX		Romney Cottage		STAFFORD	ST19 5DX
ST19 5DX		Kendrey		STAFFORD	ST19 5DX
ST19 5DX		Shirlyn Cottage		STAFFORD	ST19 5DX
ST19 5DX		Old Tollgate Cottage		STAFFORD	ST19 5DX
ST19 5DX			Cannock Road	7 STAFFORD	ST19 5DX
ST19 5DX			Cannock Road	2 STAFFORD	ST19 5DX
ST19 5DX		Roseneath		STAFFORD	ST19 5DX
ST19 5DX		Oak Cottage		STAFFORD	ST19 5DX
ST19 5DX			Cannock Road	4 STAFFORD	ST19 5DX
ST19 5DX		Greenways		STAFFORD	ST19 5DX
ST19 5DX		Ashlea		STAFFORD	ST19 5DX
ST19 5DX		Westacre		STAFFORD	ST19 5DX
ST19 5DX		Modbury		STAFFORD	ST19 5DX
ST19 5DX		The Gables		STAFFORD	ST19 5DX
ST19 5DY			Kingfisher Walk	8 STAFFORD	ST19 5DY
ST19 5DY			Kingfisher Walk	9 STAFFORD	ST19 5DY
ST19 5DY			Kingfisher Walk	2 STAFFORD	ST19 5DY
ST19 5DY			Kingfisher Walk	17 STAFFORD	ST19 5DY
ST19 5DY			Kingfisher Walk	12 STAFFORD	ST19 5DY
ST19 5DY			Kingfisher Walk	3 STAFFORD	ST19 5DY
ST19 5DY			Kingfisher Walk	11 STAFFORD	ST19 5DY
ST19 5DY			Kingfisher Walk	19 STAFFORD	ST19 5DY
ST19 5DY			Kingfisher Walk	10 STAFFORD	ST19 5DY
ST19 5DY			Kingfisher Walk	1 STAFFORD	ST19 5DY
ST19 5DY			Kingfisher Walk	7 STAFFORD	ST19 5DY
ST19 5DY			Kingfisher Walk	21 STAFFORD	ST19 5DY
ST19 5DY			Kingfisher Walk	5 STAFFORD	ST19 5DY
ST19 5DY			Kingfisher Walk	4 STAFFORD	ST19 5DY
ST19 5DY			Kingfisher Walk	15 STAFFORD	ST19 5DY
ST19 5DY			Kingfisher Walk	6 STAFFORD	ST19 5DY
ST19 5DZ			Cherrybrook Drive	3 STAFFORD	ST19 5DZ
ST19 5DZ			Cherrybrook Drive	7 STAFFORD	ST19 5DZ
ST19 5DZ		11a	Cherrybrook Drive	STAFFORD	ST19 5DZ
ST19 5DZ			Cherrybrook Drive	5 STAFFORD	ST19 5DZ
ST19 5DZ			Cherrybrook Drive	11 STAFFORD	ST19 5DZ
ST19 5DZ			Cherrybrook Drive	9 STAFFORD	ST19 5DZ
ST19 5DZ			Cherrybrook Drive	1 STAFFORD	ST19 5DZ
ST19 5EA			Cherrybrook Drive	39 STAFFORD	ST19 5EA
ST19 5EA			Cherrybrook Drive	6 STAFFORD	ST19 5EA
ST19 5EA			Cherrybrook Drive	15 STAFFORD	ST19 5EA
ST19 5EA			Cherrybrook Drive	25 STAFFORD	ST19 5EA
ST19 5EA			Cherrybrook Drive	17 STAFFORD	ST19 5EA
ST19 5EA			Cherrybrook Drive	4 STAFFORD	ST19 5EA
ST19 5EA			Cherrybrook Drive	23 STAFFORD	ST19 5EA
ST19 5EA			Cherrybrook Drive	8 STAFFORD	ST19 5EA











ST19 5GA		Clover Court	4 STAFFORD	ST19 5GA
ST19 5GA		Clover Court	6 STAFFORD	ST19 5GA
ST19 5GA		Clover Court	7 STAFFORD	ST19 5GA
ST19 5GB		Primrose Court	5 STAFFORD	ST19 5GB
ST19 5GB		Primrose Court	1 STAFFORD	ST19 5GB
ST19 5GB		Primrose Court	3 STAFFORD	ST19 5GB
ST19 5GB		Primrose Court	2 STAFFORD	ST19 5GB
ST19 5GB		Primrose Court	4 STAFFORD	ST19 5GB
ST19 5HA		Kenilworth Close	2 STAFFORD	ST19 5HA
ST19 5HA		Kenilworth Close	9 STAFFORD	ST19 5HA
ST19 5HA		Kenilworth Close	7 STAFFORD	ST19 5HA
ST19 5HA		Kenilworth Close	8 STAFFORD	ST19 5HA
ST19 5HA		Kenilworth Close	4 STAFFORD	ST19 5HA
ST19 5HA		Kenilworth Close	6 STAFFORD	ST19 5HA
ST19 5HA		Kenilworth Close	10 STAFFORD	ST19 5HA
ST19 5HA		Kenilworth Close	11 STAFFORD	ST19 5HA
ST19 5HA		Kenilworth Close	12 STAFFORD	ST19 5HA
ST19 5HA		Kenilworth Close	3 STAFFORD	ST19 5HA
ST19 5HA		Kenilworth Close	5 STAFFORD	ST19 5HA
ST19 5HA		Kenilworth Close	1 STAFFORD	ST19 5HA
ST19 5HB		Edwin Close	6 STAFFORD	ST19 5HB
ST19 5HB		Edwin Close	5 STAFFORD	ST19 5HB
ST19 5HB		Edwin Close	3 STAFFORD	ST19 5HB
ST19 5HB		Edwin Close	2 STAFFORD	ST19 5HB
ST19 5HB		Edwin Close	1 STAFFORD	ST19 5HB
ST19 5HB		Edwin Close	4 STAFFORD	ST19 5HB
ST19 5HD		Greenways	1 STAFFORD	ST19 5HD
ST19 5HD		Greenways	12 STAFFORD	ST19 5HD
ST19 5HD		Greenways	11 STAFFORD	ST19 5HD
ST19 5HD		Greenways	2 STAFFORD	ST19 5HD
ST19 5HD		Greenways	14 STAFFORD	ST19 5HD
ST19 5HD		Greenways	6 STAFFORD	ST19 5HD
ST19 5HD		Greenways	15 STAFFORD	ST19 5HD
ST19 5HD		Greenways	7 STAFFORD	ST19 5HD
ST19 5HD		Greenways	8 STAFFORD	ST19 5HD
ST19 5HD		Greenways	16 STAFFORD	ST19 5HD
ST19 5HD		Greenways	5 STAFFORD	ST19 5HD
ST19 5HD		Greenways	9 STAFFORD	ST19 5HD
ST19 5HD		Greenways	10 STAFFORD	ST19 5HD
ST19 5HD		Greenways	3 STAFFORD	ST19 5HD
ST19 5HD		Greenways	4 STAFFORD	ST19 5HD
ST19 5HD		Greenways	13 STAFFORD	ST19 5HD
ST19 5HE	Belverdene	Francis Green Lane	STAFFORD	ST19 5HE
ST19 5HE	Ashbury	Francis Green Lane	STAFFORD	ST19 5HE
ST19 5HE	Crofton House	Francis Green Lane	STAFFORD	ST19 5HE
ST19 5HE	Cherrybrook	Francis Green Lane	STAFFORD	ST19 5HE
ST19 5HE	Beecholme	Francis Green Lane	STAFFORD	ST19 5HE
ST19 5HE	Trees	Francis Green Lane	STAFFORD	ST19 5HE
ST19 5HE	New Bungalow	Francis Green Lane	STAFFORD	ST19 5HE
ST19 5HE	Blandfield	Francis Green Lane	STAFFORD	ST19 5HE
ST19 5HE		Francis Green Lane	12 STAFFORD	ST19 5HE
ST19 5HE	White Gables	Francis Green Lane	STAFFORD	ST19 5HE
ST19 5HE	Dene View	Francis Green Lane	STAFFORD	ST19 5HE
ST19 5HE	Greenleys	Francis Green Lane	STAFFORD	ST19 5HE
ST19 5HE	Greenfields	Francis Green Lane	STAFFORD	ST19 5HE
ST19 5HE	The Seasons	Francis Green Lane	STAFFORD	ST19 5HE
ST19 5HE	The Poplars	Francis Green Lane	STAFFORD	ST19 5HE
ST19 5HE		Francis Green Lane	10 STAFFORD	ST19 5HE
ST19 5HE		Francis Green Lane	8 STAFFORD	ST19 5HE
ST19 5HE		Francis Green Lane	9 STAFFORD	ST19 5HE
ST19 5HE	Kingsmead	Francis Green Lane	STAFFORD	ST19 5HE
ST19 5HE	Princefield House	Francis Green Lane	STAFFORD	ST19 5HE
ST19 5HE	Charnwood	Francis Green Lane	STAFFORD	ST19 5HE
ST19 5HE	The Pines	Francis Green Lane	STAFFORD	ST19 5HE
ST19 5HE	Dene Lodge	Francis Green Lane	STAFFORD	ST19 5HE
ST19 5HE	Westfield	Francis Green Lane	STAFFORD	ST19 5HE
ST19 5HE	Holly House	Francis Green Lane	STAFFORD	ST19 5HE
ST19 5HE	Shalfleet	Francis Green Lane	STAFFORD	ST19 5HE
ST19 5HE		Francis Green Lane	11 STAFFORD	ST19 5HE
ST19 5HE	Francis Dene	Francis Green Lane	STAFFORD	ST19 5HE
ST19 5HE	Denefield House	Francis Green Lane	STAFFORD	ST19 5HE
ST19 5HE	Redcote	Francis Green Lane	STAFFORD	ST19 5HE
ST19 5HE	Sandon	Francis Green Lane	STAFFORD	ST19 5HE
ST19 5HE	Lyndhurst	Francis Green Lane	STAFFORD	ST19 5HE
ST19 5HF	Hollins	Francis Green Lane	STAFFORD	ST19 5HF
ST19 5HF		Francis Green Lane	33 STAFFORD	ST19 5HF
ST19 5HF		Francis Green Lane	27 STAFFORD	ST19 5HF
ST19 5HF		Francis Green Lane	29 STAFFORD	ST19 5HF
ST19 5HF		Francis Green Lane	37 STAFFORD	ST19 5HF
ST19 5HF		Francis Green Lane	35 STAFFORD	ST19 5HF
ST19 5HF		Francis Green Lane	19 STAFFORD	ST19 5HF
ST19 5HF		Francis Green Lane	30 STAFFORD	ST19 5HF
ST19 5HF		Francis Green Lane	28 STAFFORD	ST19 5HF
ST19 5HF		Francis Green Lane	21 STAFFORD	ST19 5HF
ST19 5HF		Francis Green Lane	23 STAFFORD	ST19 5HF
ST19 5HF		Francis Green Lane	17 STAFFORD	ST19 5HF
ST19 5HF		Francis Green Lane	24 STAFFORD	ST19 5HF
ST19 5HF		Francis Green Lane	16 STAFFORD	ST19 5HF
ST19 5HF		Francis Green Lane	14 STAFFORD	ST19 5HF
ST19 5HF		Francis Green Lane	32 STAFFORD	ST19 5HF
ST19 5HF		Francis Green Lane	22 STAFFORD	ST19 5HF
ST19 5HF		Francis Green Lane	25 STAFFORD	ST19 5HF
ST19 5HF		Francis Green Lane	18 STAFFORD	ST19 5HF
ST19 5HF		Francis Green Lane	26 STAFFORD	ST19 5HF
ST19 5HF		Francis Green Lane	20 STAFFORD	ST19 5HF
ST19 9GA		Deacons Field	3 STAFFORD	ST19 9GA
ST19 5HF		Francis Green Lane	15 STAFFORD	ST19 5HF
ST19 5HF		Francis Green Lane	34 STAFFORD	ST19 5HF
ST19 5HF		Francis Green Lane	38 STAFFORD	ST19 5HF
ST19 5HF		Francis Green Lane	31 STAFFORD	ST19 5HF
ST19 5HG		Princefield Avenue	12 STAFFORD	ST19 5HG
ST19 5HG		Princefield Avenue	26 STAFFORD	ST19 5HG
ST19 5HG		Princefield Avenue	24 STAFFORD	ST19 5HG
ST19 5HG		Princefield Avenue	33 STAFFORD	ST19 5HG
ST19 5HG		Princefield Avenue	35 STAFFORD	ST19 5HG
ST19 5HG		Princefield Avenue	22 STAFFORD	ST19 5HG
ST19 5HG		Princefield Avenue	37 STAFFORD	ST19 5HG
ST19 5HG		Princefield Avenue	10 STAFFORD	ST19 5HG
ST19 5HG		Princefield Avenue	39 STAFFORD	ST19 5HG
ST19 5HG		Princefield Avenue	38 STAFFORD	ST19 5HG
ST19 5HG		Princefield Avenue	15 STAFFORD	ST19 5HG
ST19 5HG		Princefield Avenue	5 STAFFORD	ST19 5HG
ST19 5HG		Princefield Avenue	7 STAFFORD	ST19 5HG























ST19 5NJ				Grange Road		17	STAFFORD	ST19 5NJ
ST19 5NJ				Grange Road		4	STAFFORD	ST19 5NJ
ST19 5NJ				Grange Road		3	STAFFORD	ST19 5NJ
ST19 5NJ				Grange Road		32	STAFFORD	ST19 5NJ
ST19 5NJ				Grange Road		30	STAFFORD	ST19 5NJ
ST19 5NJ				Grange Road		9	STAFFORD	ST19 5NJ
ST19 5NJ				Grange Road		31	STAFFORD	ST19 5NJ
ST19 5NJ				Grange Road		6	STAFFORD	ST19 5NJ
ST19 5NJ				Grange Road		11	STAFFORD	ST19 5NJ
ST19 5NJ				Grange Road		8	STAFFORD	ST19 5NJ
ST19 5NJ				Grange Road		1	STAFFORD	ST19 5NJ
ST19 5NJ				Grange Road		2	STAFFORD	ST19 5NJ
ST19 5NJ				Grange Road		29	STAFFORD	ST19 5NJ
ST19 5NJ				Grange Road		28	STAFFORD	ST19 5NJ
ST19 5NJ				Grange Road		23	STAFFORD	ST19 5NJ
ST19 5NJ				Grange Road		7	STAFFORD	ST19 5NJ
ST19 5NJ				Grange Road		5	STAFFORD	ST19 5NJ
ST19 5NJ				Grange Road		22	STAFFORD	ST19 5NJ
ST19 5NJ				Grange Road		27	STAFFORD	ST19 5NJ
ST19 5NJ				Grange Road		12	STAFFORD	ST19 5NJ
ST19 5NJ				Grange Road		21	STAFFORD	ST19 5NJ
ST19 5NJ				Grange Road		26	STAFFORD	ST19 5NJ
ST19 5NJ				Grange Road		19	STAFFORD	ST19 5NJ
ST19 5NL				Elm Walk		20	STAFFORD	ST19 5NL
ST19 5NL				Elm Walk		6	STAFFORD	ST19 5NL
ST19 5NL				Elm Walk		5	STAFFORD	ST19 5NL
ST19 5NL				Elm Walk		8	STAFFORD	ST19 5NL
ST19 5NL				Elm Walk		9	STAFFORD	ST19 5NL
ST19 5NL				Elm Walk		4	STAFFORD	ST19 5NL
ST19 5NL				Elm Walk		13	STAFFORD	ST19 5NL
ST19 5NL				Elm Walk		7	STAFFORD	ST19 5NL
ST19 5NL				Elm Walk		3	STAFFORD	ST19 5NL
ST19 5NL				Elm Walk		18	STAFFORD	ST19 5NL
ST19 5NL				Elm Walk		12	STAFFORD	ST19 5NL
ST19 5NL				Elm Walk		19	STAFFORD	ST19 5NL
ST19 5NL				Elm Walk		14	STAFFORD	ST19 5NL
ST19 5NL				Elm Walk		15	STAFFORD	ST19 5NL
ST19 5NL				Elm Walk		11	STAFFORD	ST19 5NL
ST19 5NL				Elm Walk		1	STAFFORD	ST19 5NL
ST19 5NL				Elm Walk		17	STAFFORD	ST19 5NL
ST19 5NL				Elm Walk		10	STAFFORD	ST19 5NL
ST19 5NL				Elm Walk		16	STAFFORD	ST19 5NL
ST19 5NL				Elm Walk		2	STAFFORD	ST19 5NL
ST19 5NN				Lime Walk		9	STAFFORD	ST19 5NN
ST19 5NN				Lime Walk		8	STAFFORD	ST19 5NN
ST19 5NN				Lime Walk		3	STAFFORD	ST19 5NN
ST19 5NN				Lime Walk		11	STAFFORD	ST19 5NN
ST19 5NN				Lime Walk		6	STAFFORD	ST19 5NN
ST19 5NN				Lime Walk		5	STAFFORD	ST19 5NN
ST19 5NN				Lime Walk		12	STAFFORD	ST19 5NN
ST19 5NN				Lime Walk		2	STAFFORD	ST19 5NN
ST19 5NN				Lime Walk		10	STAFFORD	ST19 5NN
ST19 5NN				Lime Walk		7	STAFFORD	ST19 5NN
ST19 5NN				Lime Walk		1	STAFFORD	ST19 5NN
ST19 5NN				Lime Walk		4	STAFFORD	ST19 5NN
ST19 5NP		The Nurseries		Bungham Lane			STAFFORD	ST19 5NP
ST19 5NP		Rivermist		Bungham Lane			STAFFORD	ST19 5NP
ST19 5NP	Stanelli Gardens			Bungham Lane			STAFFORD	ST19 5NP
ST19 5NP		Cuttlestones		Bungham Lane			STAFFORD	ST19 5NP
ST19 5NP		Sunset		Bungham Lane			STAFFORD	ST19 5NP
ST19 5NP		Barnfields Farm		Bungham Lane			STAFFORD	ST19 5NP
ST19 5NP		Scrumbles		Bungham Lane			STAFFORD	ST19 5NP
ST19 5NS	Co-Operative Retail Services Ltd			Wolverhampton Road			STAFFORD	ST19 5NS
ST19 5NS	Penkridge Arboriculture			Wolverhampton Road			STAFFORD	ST19 5NS
ST19 5NS	Noor Mahal Tandoori Restaurant & Take Away	Penkridge Retail Park	Unit 6	Wolverhampton Road			STAFFORD	ST19 5NS
ST19 5NS	Oysters	Penkridge Retail Park	Unit 4	Wolverhampton Road			STAFFORD	ST19 5NS
ST19 5NS	Minhs	Penkridge Retail Park	Unit 1	Wolverhampton Road			STAFFORD	ST19 5NS
ST19 5NS	Flaming Grill	Penkridge Retail Park	Unit 3	Wolverhampton Road			STAFFORD	ST19 5NS
ST19 5NS	Singhs Premier Store	Penkridge Retail Park	Unit 7	Wolverhampton Road			STAFFORD	ST19 5NS
ST19 5NS	Devils Haircut	Penkridge Retail Park	Unit 5	Wolverhampton Road			STAFFORD	ST19 5NS
ST19 5NS	G Hodson & Son Ltd			Wolverhampton Road			STAFFORD	ST19 5NS
ST19 5NS	Compton Hospice Shop	Penkridge Retail Park	Unit 2	Wolverhampton Road			STAFFORD	ST19 5NS
ST19 5NS	Penkridge Service Station			Wolverhampton Road			STAFFORD	ST19 5NS
ST19 5NT		The Orchards		Lyne Hill Lane			STAFFORD	ST19 5NT
ST19 5NT		Lyne Hill Cottage		Lyne Hill Lane			STAFFORD	ST19 5NT
ST19 5NT		The Granary		Lyne Hill Lane			STAFFORD	ST19 5NT
ST19 5NT		Bramley Cottage		Lyne Hill Lane			STAFFORD	ST19 5NT
ST19 5NT	Lyne Hill Nurseries			Lyne Hill Lane			STAFFORD	ST19 5NT
ST19 5NT		Lyne Hill House		Lyne Hill Lane			STAFFORD	ST19 5NT
ST19 5NT		Bosworth House		Lyne Hill Lane			STAFFORD	ST19 5NT
ST19 5NU		Highbrooke		Boscomoor Lane			STAFFORD	ST19 5NU
ST19 5NU	Stafford Panel Craft			Boscomoor Lane			STAFFORD	ST19 5NU
ST19 5NU				Boscomoor Lane	5	STAFFORD	ST19 5NU	
ST19 5NU		Fir Tree Cottage		Boscomoor Lane			STAFFORD	ST19 5NU
ST19 5NU				Boscomoor Lane	4	STAFFORD	ST19 5NU	
ST19 5NU				Boscomoor Lane	1	STAFFORD	ST19 5NU	
ST19 5NU				Boscomoor Lane	2	STAFFORD	ST19 5NU	
ST19 5NU	Little Treasures Day Nursery			Boscomoor Lane			STAFFORD	ST19 5NU
ST19 5NU		Chaseview		Boscomoor Lane			STAFFORD	ST19 5NU
ST19 5NU		The Dell		Boscomoor Lane			STAFFORD	ST19 5NU
ST19 5NU		Penkridge Depot		Boscomoor Lane			STAFFORD	ST19 5NU
ST19 5NU		Lyne Hill Industrial Estate	Unit 3	Boscomoor Lane			STAFFORD	ST19 5NU
ST19 5NU		Corner Cottage		Boscomoor Lane			STAFFORD	ST19 5NU
ST19 5NU				Boscomoor Lane	6	STAFFORD	ST19 5NU	
ST19 5NU				Boscomoor Lane	7	STAFFORD	ST19 5NU	
ST19 5NU		Lyne Hill Industrial Estate	Unit 6	Boscomoor Lane			STAFFORD	ST19 5NU
ST19 5NU		Boscomoor House		Boscomoor Lane			STAFFORD	ST19 5NU
ST19 5NU				Boscomoor Lane	3	STAFFORD	ST19 5NU	
ST19 5NU	Delta Electrical Services	The Lodge		Boscomoor Lane			STAFFORD	ST19 5NU
ST19 5NU				Boscomoor Lane	8	STAFFORD	ST19 5NU	
ST19 5NW				Grange Avenue	1	STAFFORD	ST19 5NW	
ST19 5NW				Grange Avenue	2	STAFFORD	ST19 5NW	
ST19 5NW				Grange Avenue	4	STAFFORD	ST19 5NW	
ST19 5NW				Grange Avenue	7	STAFFORD	ST19 5NW	
ST19 5NW				Grange Avenue	3	STAFFORD	ST19 5NW	
ST19 5NW				Grange Avenue	10	STAFFORD	ST19 5NW	
ST19 5NW				Grange Avenue	5	STAFFORD	ST19 5NW	
ST19 5NW				Grange Avenue	9	STAFFORD	ST19 5NW	
ST19 5NW				Grange Avenue	8	STAFFORD	ST19 5NW	
ST19 5NW				Grange Avenue	6	STAFFORD	ST19 5NW	
ST19 5NX		Otherton Hall Court	The Mill	Otherton			STAFFORD	ST19 5NX
ST19 5NX		Otherton Hall Court	The Dairy	Otherton			STAFFORD	ST19 5NX
ST19 5NX		Poplars Farm		Otherton			STAFFORD	ST19 5NX

ST19 5NX		The Hawthorns		Otherton	STAFFORD	ST19 5NX
ST19 5NX		Poplars Cottage		Otherton	STAFFORD	ST19 5NX
ST19 5NX		Otherton Hall Court	The Hayloft	Otherton	STAFFORD	ST19 5NX
ST19 5NX		The Brambles		Otherton	STAFFORD	ST19 5NX
ST19 5NX		Firethorn Cottage		Otherton	STAFFORD	ST19 5NX
ST19 5NX		Otherton Boat Haven		Otherton	STAFFORD	ST19 5NX
ST19 5NX		Fairfield Cottage		Otherton	STAFFORD	ST19 5NX
ST19 5NX		The Willows Farm		Otherton	STAFFORD	ST19 5NX
ST19 5NX		Bonzer Dene		Otherton	STAFFORD	ST19 5NX
ST19 5NX		The Oaks		Otherton	STAFFORD	ST19 5NX
ST19 5NX		Otherton Hall Court	The Coach House	Otherton	STAFFORD	ST19 5NX
ST19 5NX		Otherton House		Otherton	STAFFORD	ST19 5NX
ST19 5NX		Otherton Hall Court	The Granary	Otherton	STAFFORD	ST19 5NX
ST19 5NX		Newlands		Otherton	STAFFORD	ST19 5NX
ST19 5NX	Otherton Airfield			Otherton	STAFFORD	ST19 5NX
ST19 5NX	Par 4 Buggies	Dairy Farm		Otherton	STAFFORD	ST19 5NX
ST19 5NX		The Laurels		Otherton	STAFFORD	ST19 5NX
ST19 5NX		Otherton Hall		Otherton	STAFFORD	ST19 5NX
ST19 5NX		Otherton Hall Court	The Parlour	Otherton	STAFFORD	ST19 5NX
ST19 5NX		Otherton Hall Court	Ferndale	Otherton	STAFFORD	ST19 5NX
ST19 5NX	Benny Excavators UK	Otherton Hall Farm		Otherton	STAFFORD	ST19 5NX
ST19 5NX		The Stables		Otherton	STAFFORD	ST19 5NX
ST19 5NX		Cape Cottage		Otherton	STAFFORD	ST19 5NX
ST19 5NX		Otherton Hall Court	The Dovecote	Otherton	STAFFORD	ST19 5NX
ST19 5NX		Poplars Farm	The Hayloft	Otherton	STAFFORD	ST19 5NX
ST19 5NX		Otherton Hall Court	The Smithy	Otherton	STAFFORD	ST19 5NX
ST19 5NY				Boscomoor Court	5 STAFFORD	ST19 5NY
ST19 5NY				Boscomoor Court	16 STAFFORD	ST19 5NY
ST19 5NY				Boscomoor Court	4 STAFFORD	ST19 5NY
ST19 5NY				Boscomoor Court	19 STAFFORD	ST19 5NY
ST19 5NY				Boscomoor Court	25 STAFFORD	ST19 5NY
ST19 5NY				Boscomoor Court	9 STAFFORD	ST19 5NY
ST19 5NY				Boscomoor Court	7 STAFFORD	ST19 5NY
ST19 5NY				Boscomoor Court	22 STAFFORD	ST19 5NY
ST19 5NY				Boscomoor Court	24 STAFFORD	ST19 5NY
ST19 5NY				Boscomoor Court	3 STAFFORD	ST19 5NY
ST19 5NY				Boscomoor Court	23 STAFFORD	ST19 5NY
ST19 5NY				Boscomoor Court	6 STAFFORD	ST19 5NY
ST19 5NY				Boscomoor Court	26 STAFFORD	ST19 5NY
ST19 5NY				Boscomoor Court	12 STAFFORD	ST19 5NY
ST19 5NY				Boscomoor Court	11 STAFFORD	ST19 5NY
ST19 5NY				Boscomoor Court	14 STAFFORD	ST19 5NY
ST19 5NY				Boscomoor Court	2 STAFFORD	ST19 5NY
ST19 5NY				Boscomoor Court	8 STAFFORD	ST19 5NY
ST19 5NY				Boscomoor Court	20 STAFFORD	ST19 5NY
ST19 5NY				Boscomoor Court	1 STAFFORD	ST19 5NY
ST19 5NY				Boscomoor Court	21 STAFFORD	ST19 5NY
ST19 5NY				Boscomoor Court	10 STAFFORD	ST19 5NY
ST19 5NY				Boscomoor Court	15 STAFFORD	ST19 5NY
ST19 5NY				Boscomoor Court	18 STAFFORD	ST19 5NY
ST19 5NY				Boscomoor Court	17 STAFFORD	ST19 5NY
ST19 5NZ	Ians Fishing Tackle	Unit 6		Penkridge Industrial Estate	STAFFORD	ST19 5NZ
ST19 5NZ	Global Trace Heating Ltd	Unit 4		Penkridge Industrial Estate	STAFFORD	ST19 5NZ
ST19 5NZ	C E N Solutions Ltd	Unit 3		Penkridge Industrial Estate	STAFFORD	ST19 5NZ
ST19 5NZ		Unit 5		Penkridge Industrial Estate	STAFFORD	ST19 5NZ
ST19 5NZ		Unit 1		Penkridge Industrial Estate	STAFFORD	ST19 5NZ
ST19 5NZ		Unit 2		Penkridge Industrial Estate	STAFFORD	ST19 5NZ
ST19 5PA		10 New Acre Stables		Wolverhampton Road	STAFFORD	ST19 5PA
ST19 5PA		9 New Acre Stables		Wolverhampton Road	STAFFORD	ST19 5PA
ST19 5PA		8 New Acre Stables		Wolverhampton Road	STAFFORD	ST19 5PA
ST19 5PA		8a New Acre Stables		Wolverhampton Road	STAFFORD	ST19 5PA
ST19 5PB				Kempe Close	1 STAFFORD	ST19 5PB
ST19 5PB				Kempe Close	4 STAFFORD	ST19 5PB
ST19 5PB				Kempe Close	2 STAFFORD	ST19 5PB
ST19 5PB				Kempe Close	3 STAFFORD	ST19 5PB
ST19 5PD				Hathaway Close	10 STAFFORD	ST19 5PD
ST19 5PD				Hathaway Close	3 STAFFORD	ST19 5PD
ST19 5PD				Hathaway Close	12 STAFFORD	ST19 5PD
ST19 5PD				Hathaway Close	7 STAFFORD	ST19 5PD
ST19 5PD				Hathaway Close	1 STAFFORD	ST19 5PD
ST19 5PD				Hathaway Close	5 STAFFORD	ST19 5PD
ST19 5PD				Hathaway Close	2 STAFFORD	ST19 5PD
ST19 5PD				Hathaway Close	4 STAFFORD	ST19 5PD
ST19 5PD				Hathaway Close	14 STAFFORD	ST19 5PD
ST19 5PD				Hathaway Close	8 STAFFORD	ST19 5PD
ST19 5PD				Hathaway Close	16 STAFFORD	ST19 5PD
ST19 5PD				Hathaway Close	6 STAFFORD	ST19 5PD
ST19 5PE				Condell Close	8 STAFFORD	ST19 5PE
ST19 5PE				Condell Close	3 STAFFORD	ST19 5PE
ST19 5PE				Condell Close	9 STAFFORD	ST19 5PE
ST19 5PE				Condell Close	1 STAFFORD	ST19 5PE
ST19 5PE				Condell Close	2 STAFFORD	ST19 5PE
ST19 5PE				Condell Close	5 STAFFORD	ST19 5PE
ST19 5PE				Condell Close	4 STAFFORD	ST19 5PE
ST19 5PE				Condell Close	6 STAFFORD	ST19 5PE
ST19 5PE				Condell Close	10 STAFFORD	ST19 5PE
ST19 5PE				Condell Close	7 STAFFORD	ST19 5PE
ST19 5PG		140 Holding		Rodbaston	STAFFORD	ST19 5PG
ST19 5PG		2 Mereview Cottages		Rodbaston	STAFFORD	ST19 5PG
ST19 5PG		138 Holding		Rodbaston	STAFFORD	ST19 5PG
ST19 5PG		139 Holding		Rodbaston	STAFFORD	ST19 5PG
ST19 5PG		Bridge House Farm		Rodbaston	STAFFORD	ST19 5PG
ST19 5PG		Ranworth		Rodbaston	STAFFORD	ST19 5PG
ST19 5PG		New House		Rodbaston	STAFFORD	ST19 5PG
ST19 5PG		The Old Stables		Rodbaston	STAFFORD	ST19 5PG
ST19 5PG		Lynmas		Rodbaston	STAFFORD	ST19 5PG
ST19 5PG		Leacroft		Rodbaston	STAFFORD	ST19 5PG
ST19 5PG		135 Holding		Rodbaston	STAFFORD	ST19 5PG
ST19 5PG		136 Holding		Rodbaston	STAFFORD	ST19 5PG
ST19 5PG		137 Holding		Rodbaston	STAFFORD	ST19 5PG
ST19 5PG				Rodbaston	134 STAFFORD	ST19 5PG
ST19 5PG		Toyvale Cottage		Rodbaston	STAFFORD	ST19 5PG
ST19 5PG		134a		Rodbaston	STAFFORD	ST19 5PG
ST19 5PG		The Croft		Rodbaston	STAFFORD	ST19 5PG
ST19 5PG		Gallows End Cottage		Rodbaston	STAFFORD	ST19 5PG
ST19 5PG				Rodbaston	135 STAFFORD	ST19 5PG
ST19 5PG		132 Holding		Rodbaston	STAFFORD	ST19 5PG
ST19 5PG		The Grange		Rodbaston	STAFFORD	ST19 5PG
ST19 5PH	South Staffordshire College			Rodbaston	STAFFORD	ST19 5PH
ST19 5PJ		Bridleway Barn		Mere Lane	STAFFORD	ST19 5PJ
ST19 5PJ		Mere Lane Farm		Mere Lane	STAFFORD	ST19 5PJ
ST19 5PL		1 Christchurch Cottages		Wolverhampton Road	STAFFORD	ST19 5PL
ST19 5PL		Marsh Farm		Wolverhampton Road	STAFFORD	ST19 5PL

ST19 5PL		2 Christchurch Cottages		Wolverhampton Road	STAFFORD	ST19 5PL
ST19 5PL		Homestead		Wolverhampton Road	STAFFORD	ST19 5PL
ST19 5PL		Evergreen Farm		Wolverhampton Road	STAFFORD	ST19 5PL
ST19 5PL		The Smallholding		Wolverhampton Road	STAFFORD	ST19 5PL
ST19 5PL		Hollybyre		Wolverhampton Road	STAFFORD	ST19 5PL
ST19 5PN	Gailey Pallets			Watling Street	STAFFORD	ST19 5PN
ST19 5PN		Eaton House Farm		Watling Street	STAFFORD	ST19 5PN
ST19 5PN	Go European Caravans Ltd			Watling Street	STAFFORD	ST19 5PN
ST19 5PN		Eaton House	Flat 3	Watling Street	STAFFORD	ST19 5PN
ST19 5PN		Eaton House	Flat 2	Watling Street	STAFFORD	ST19 5PN
ST19 5PN	Spread Eagle Milestone Restaurant			Watling Street	STAFFORD	ST19 5PN
ST19 5PN		Eaton House	Flat 1	Watling Street	STAFFORD	ST19 5PN
ST19 5PP	Dobbies Garden Centre			Watling Street	STAFFORD	ST19 5PP
ST19 5PQ				Rodbaston Drive	4 STAFFORD	ST19 5PQ
ST19 5PQ				Rodbaston Drive	8 STAFFORD	ST19 5PQ
ST19 5PQ				Rodbaston Drive	9 STAFFORD	ST19 5PQ
ST19 5PQ				Rodbaston Drive	1 STAFFORD	ST19 5PQ
ST19 5PQ				Rodbaston Drive	5 STAFFORD	ST19 5PQ
ST19 5PQ				Rodbaston Drive	7 STAFFORD	ST19 5PQ
ST19 5PQ				Rodbaston Drive	2 STAFFORD	ST19 5PQ
ST19 5PQ				Rodbaston Drive	3 STAFFORD	ST19 5PQ
ST19 5PQ				Rodbaston Drive	6 STAFFORD	ST19 5PQ
ST19 5PQ				Rodbaston Drive	10 STAFFORD	ST19 5PQ
ST19 5PR		Longfield		Watling Street	STAFFORD	ST19 5PR
ST19 5PR		Watling House		Watling Street	STAFFORD	ST19 5PR
ST19 5PR	C Piper & Sons Ltd			Watling Street	STAFFORD	ST19 5PR
ST19 5PR		Castle View		Watling Street	STAFFORD	ST19 5PR
ST19 5PR		The Nurseries	Thuja	Watling Street	STAFFORD	ST19 5PR
ST19 5PR		The Poplars		Watling Street	STAFFORD	ST19 5PR
ST19 5PR		Pool House		Watling Street	STAFFORD	ST19 5PR
ST19 5PR	Gailey Pottery	The Old Church	East Studio	Watling Street	STAFFORD	ST19 5PR
ST19 5PR	Longacre Nurseries			Watling Street	STAFFORD	ST19 5PR
ST19 5PR	Brewood Travel Ltd	Little Kinvaston		Watling Street	STAFFORD	ST19 5PR
ST19 5PR	Cranford Developments			Watling Street	STAFFORD	ST19 5PR
ST19 5PR		The Round House		Watling Street	STAFFORD	ST19 5PR
ST19 5PR		Clovelly		Watling Street	STAFFORD	ST19 5PR
ST19 5PR		Roma		Watling Street	STAFFORD	ST19 5PR
ST19 5PR		Gailey Farm		Watling Street	STAFFORD	ST19 5PR
ST19 5PR	Gailey Filling Station			Watling Street	STAFFORD	ST19 5PR
ST19 5PR		Denson House		Watling Street	STAFFORD	ST19 5PR
ST19 5PR		Old Pool House		Watling Street	STAFFORD	ST19 5PR
ST19 5PR		Hammerton House		Watling Street	STAFFORD	ST19 5PR
ST19 5PR	Charterhouse Financial Planning	Little Kinvaston		Watling Street	STAFFORD	ST19 5PR
ST19 5PR	Boerger Pumps			Watling Street	STAFFORD	ST19 5PR
ST19 5PR		Wharf Cottage		Watling Street	STAFFORD	ST19 5PR
ST19 5PR	Be Smart Design Ltd	The Old Church	West End Studio	Watling Street	STAFFORD	ST19 5PR
ST19 5PR		Hollythorne Cottage		Watling Street	STAFFORD	ST19 5PR
ST19 5PR		3 Roundabout Cottages		Watling Street	STAFFORD	ST19 5PR
ST19 5PR		Scholars Gate		Watling Street	STAFFORD	ST19 5PR
ST19 5PR		2 Roundabout Cottages		Watling Street	STAFFORD	ST19 5PR
ST19 5PR	J D Boat Services Ltd	The Wharf		Watling Street	STAFFORD	ST19 5PR
ST19 5PR		Granary		Watling Street	STAFFORD	ST19 5PR
ST19 5PR	The Corner Shop			Watling Street	STAFFORD	ST19 5PR
ST19 5PR		Eastfield		Watling Street	STAFFORD	ST19 5PR
ST19 5PR		Chase View		Watling Street	STAFFORD	ST19 5PR
ST19 5PR		Wheatcroft		Watling Street	STAFFORD	ST19 5PR
ST19 5PR		Trewern		Watling Street	STAFFORD	ST19 5PR
ST19 5PR		Wharf House		Watling Street	STAFFORD	ST19 5PR
ST19 5PR		Yonda		Watling Street	STAFFORD	ST19 5PR
ST19 5PR		Wheslynn		Watling Street	STAFFORD	ST19 5PR
ST19 5PR	Peak Pursuits	School House		Watling Street	STAFFORD	ST19 5PR
ST19 5PR		The Cottage		Watling Street	STAFFORD	ST19 5PR
ST19 5PS		Maythorn Cottage		Harrisons Lane	STAFFORD	ST19 5PS
ST19 5PS		Comox		Harrisons Lane	STAFFORD	ST19 5PS
ST19 5PS		Oakfield		Harrisons Lane	STAFFORD	ST19 5PS
ST19 5PS	Poultry Farm			Harrisons Lane	STAFFORD	ST19 5PS
ST19 5PS		The Villa		Harrisons Lane	STAFFORD	ST19 5PS
ST19 5PS		The Glen		Harrisons Lane	STAFFORD	ST19 5PS
ST19 5PS		Sunnyside		Harrisons Lane	STAFFORD	ST19 5PS
ST19 5PT		1 Cottage		Gailey Lea Lane	STAFFORD	ST19 5PT
ST19 5PT		Lea Cottage		Gailey Lea Lane	STAFFORD	ST19 5PT
ST19 5PT		Gailey Lea Farm		Gailey Lea Lane	STAFFORD	ST19 5PT
ST19 5PT		Heron House		Gailey Lea Lane	STAFFORD	ST19 5PT
ST19 5PT		Ellerslie House		Gailey Lea Lane	STAFFORD	ST19 5PT
ST19 5PT	Banner Marquees	Gailey Lea Farm		Gailey Lea Lane	STAFFORD	ST19 5PT
ST19 5PT		Old Lea Farm House		Gailey Lea Lane	STAFFORD	ST19 5PT
ST19 5PT		2 Cottage		Gailey Lea Lane	STAFFORD	ST19 5PT
ST19 5PT	South Staffs Sailing Club			Gailey Lea Lane	STAFFORD	ST19 5PT
ST19 5PT	Kelly Glass Ltd	Gailey Lea Farm		Gailey Lea Lane	STAFFORD	ST19 5PT
ST19 5PU		The White Farm		Vicarage Road	STAFFORD	ST19 5PU
ST19 5PU		The Heath Farm		Vicarage Road	STAFFORD	ST19 5PU
ST19 5PU		Cart Barn		Vicarage Road	STAFFORD	ST19 5PU
ST19 5PU		The Old Vicarage		Vicarage Road	STAFFORD	ST19 5PU
ST19 5PU		The Shippen		Vicarage Road	STAFFORD	ST19 5PU
ST19 5PX		White Cottage		The Avenue	STAFFORD	ST19 5PX
ST19 5PX		Red Cottage		The Avenue	STAFFORD	ST19 5PX
ST19 5PX		Blue Cottage		The Avenue	STAFFORD	ST19 5PX
ST19 9GA				Deacons Field	45 STAFFORD	ST19 9GA
ST19 5PY		Selwyn Green		Croft Lane	STAFFORD	ST19 5PY
ST19 5PY		Heron		Croft Lane	STAFFORD	ST19 5PY
ST19 5PY		Perrinthorpe		Croft Lane	STAFFORD	ST19 5PY
ST19 5PY		Oak View		Croft Lane	STAFFORD	ST19 5PY
ST19 5PY	M M S Gas Power			Croft Lane	STAFFORD	ST19 5PY
ST19 5PY		The Bungalow		Croft Lane	STAFFORD	ST19 5PY
ST19 5PY				Croft Lane	5 STAFFORD	ST19 5PY
ST19 5PY		Angalia		Croft Lane	STAFFORD	ST19 5PY
ST19 5PY	Canoe Club			Croft Lane	STAFFORD	ST19 5PY
ST19 5PY		Croft House		Croft Lane	STAFFORD	ST19 5PY
ST19 5PY		Gailey House		Croft Lane	STAFFORD	ST19 5PY
ST19 5PY				Croft Lane	2 STAFFORD	ST19 5PY
ST19 5PY				Croft Lane	1 STAFFORD	ST19 5PY
ST19 5PY		The Cottage		Croft Lane	STAFFORD	ST19 5PY
ST19 5PY				Croft Lane	3 STAFFORD	ST19 5PY
ST19 5PY		Allendale		Croft Lane	STAFFORD	ST19 5PY
ST19 5PY				Croft Lane	4 STAFFORD	ST19 5PY
ST19 5PZ				Crateford Lane	220 STAFFORD	ST19 5PZ
ST19 5PZ		Englenook		Crateford Lane	STAFFORD	ST19 5PZ
ST19 5PZ				Crateford Lane	9 STAFFORD	ST19 5PZ
ST19 5PZ				Crateford Lane	2 STAFFORD	ST19 5PZ
ST19 5PZ		Moors Cottage		Crateford Lane	STAFFORD	ST19 5PZ
ST19 5PZ		221a Swallowfields		Crateford Lane	STAFFORD	ST19 5PZ
ST19 5PZ		221g Swallowfields		Crateford Lane	STAFFORD	ST19 5PZ
ST19 5PZ				Crateford Lane	7 STAFFORD	ST19 5PZ

ST19 5PZ		221b Swallowfields		Crateford Lane		STAFFORD	ST19 5PZ
ST19 5PZ		Ridgelands		Crateford Lane		STAFFORD	ST19 5PZ
ST19 5PZ		1 Claygates Bungalow		Crateford Lane		STAFFORD	ST19 5PZ
ST19 5PZ		221e Swallowfields		Crateford Lane		STAFFORD	ST19 5PZ
ST19 5PZ		221d Swallowfields		Crateford Lane		STAFFORD	ST19 5PZ
ST19 5PZ		221f Swallowfields		Crateford Lane		STAFFORD	ST19 5PZ
ST19 5PZ				Crateford Lane	8	STAFFORD	ST19 5PZ
ST19 5PZ		Crateford Farmhouse		Crateford Lane		STAFFORD	ST19 5PZ
ST19 5PZ				Crateford Lane	10	STAFFORD	ST19 5PZ
ST19 5PZ		Pond Cottage		Crateford Lane		STAFFORD	ST19 5PZ
ST19 5PZ		Woodland Cottage		Crateford Lane		STAFFORD	ST19 5PZ
ST19 5PZ		Crateford House		Crateford Lane		STAFFORD	ST19 5PZ
ST19 5PZ		221h Swallowfields		Crateford Lane		STAFFORD	ST19 5PZ
ST19 5PZ				Crateford Lane	1	STAFFORD	ST19 5PZ
ST19 5PZ				Crateford Lane	5	STAFFORD	ST19 5PZ
ST19 5PZ		221j Swallowfields		Crateford Lane		STAFFORD	ST19 5PZ
ST19 5PZ				Crateford Lane	221	STAFFORD	ST19 5PZ
ST19 5PZ				Crateford Lane	6	STAFFORD	ST19 5PZ
ST19 5PZ		Bath Cottage		Crateford Lane		STAFFORD	ST19 5PZ
ST19 5PZ		Robin Cottage		Crateford Lane		STAFFORD	ST19 5PZ
ST19 5PZ		221c Swallowfields		Crateford Lane		STAFFORD	ST19 5PZ
ST19 5PZ				Crateford Lane	3	STAFFORD	ST19 5PZ
ST19 5PZ		Squirrel Wood		Crateford Lane		STAFFORD	ST19 5PZ
ST19 5PZ				Crateford Lane	4	STAFFORD	ST19 5PZ
ST19 5QA		Engleton Hall		Engleton Lane		STAFFORD	ST19 5QA
ST19 5QA		Claygates Bungalow		Engleton Lane		STAFFORD	ST19 5QA
ST19 5QB		Field Cottage		Water Eaton		STAFFORD	ST19 5QB
ST19 5QB		White Holly House		Water Eaton		STAFFORD	ST19 5QB
ST19 5QB		River Cottage		Water Eaton		STAFFORD	ST19 5QB
ST19 5QB		The Dainty Morgan		Water Eaton		STAFFORD	ST19 5QB
ST19 5QB		Lichfield House		Water Eaton		STAFFORD	ST19 5QB
ST19 5QB		Water Eaton Farm		Water Eaton		STAFFORD	ST19 5QB
ST19 5QD		Kinvaston Hall Farm		Water Eaton Lane		STAFFORD	ST19 5QD
ST19 5QD		2 Kinvaston New Houses		Water Eaton Lane		STAFFORD	ST19 5QD
ST19 5QD		1 Kinvaston New Houses		Water Eaton Lane		STAFFORD	ST19 5QD
ST19 5QE		7 Deanery Holding		Water Eaton Lane		STAFFORD	ST19 5QE
ST19 5QE		8 Deanery Holding		Water Eaton Lane		STAFFORD	ST19 5QE
ST19 5QE		3 Deanery Holding		Water Eaton Lane		STAFFORD	ST19 5QE
ST19 5QE		6 Deanery Holding		Water Eaton Lane		STAFFORD	ST19 5QE
ST19 5QE		Penk House		Water Eaton Lane		STAFFORD	ST19 5QE
ST19 5QE		4 Deanery Holding		Water Eaton Lane		STAFFORD	ST19 5QE
ST19 5QE		Congreve House		Water Eaton Lane		STAFFORD	ST19 5QE
ST19 5QE		5 Deanery Holding		Water Eaton Lane		STAFFORD	ST19 5QE
ST19 5QE		The Bungalow		Water Eaton Lane		STAFFORD	ST19 5QE
ST19 5QE		Leighton House		Water Eaton Lane		STAFFORD	ST19 5QE
ST19 5QE		Appleyard		Water Eaton Lane		STAFFORD	ST19 5QE
ST19 5QG		The Stables		Congreve		STAFFORD	ST19 5QG
ST19 5QG		Manor Farm Cottage		Congreve		STAFFORD	ST19 5QG
ST19 5QG		Congreve Manor		Congreve		STAFFORD	ST19 5QG
ST19 5QG		Beaconhill Farm		Congreve		STAFFORD	ST19 5QG
ST19 5QG		Congreve House	Flat 1	Congreve		STAFFORD	ST19 5QG
ST19 5QG		Congreve Court	The Dairy	Congreve		STAFFORD	ST19 5QG
ST19 5QG		Congreve House		Congreve		STAFFORD	ST19 5QG
ST19 5QG		Congreve Court	The Hayloft	Congreve		STAFFORD	ST19 5QG
ST19 5QG		Manor Croft		Congreve		STAFFORD	ST19 5QG
ST19 5QG		Congreve Court	Savannah Farm Cottage	Congreve		STAFFORD	ST19 5QG
ST19 5QG		Congreve Court	Penkvale Cottage	Congreve		STAFFORD	ST19 5QG
ST19 5QG		Congreve Cottages		Congreve		STAFFORD	ST19 5QG
ST19 5QG		Congreve Court	The Granary	Congreve		STAFFORD	ST19 5QG
ST19 5QG		1 Beaconhill Cottages		Congreve		STAFFORD	ST19 5QG
ST19 5QG		Congreve Court	Blacksmiths Cottage	Congreve		STAFFORD	ST19 5QG
ST19 5QG		Congreve Manor Farm		Congreve		STAFFORD	ST19 5QG
ST19 5QG		Congreve House	Flat 2	Congreve		STAFFORD	ST19 5QG
ST19 5QG		2 Beaconhill Cottages		Congreve		STAFFORD	ST19 5QG
ST19 5QP	Hatherton House Hotel			Pinfold Lane		STAFFORD	ST19 5QP
ST19 5QP		Hillcrest		Pinfold Lane		STAFFORD	ST19 5QP
ST19 5QP	Monkton Recreation Centre			Pinfold Lane		STAFFORD	ST19 5QP
ST19 5QP		Cuttlestone Cottage		Pinfold Lane		STAFFORD	ST19 5QP
ST19 5QR	South Staffordshire Area Highways			Watling Street		STAFFORD	ST19 5QR
ST19 5QS		Claygates		Claygates Road		STAFFORD	ST19 5QS
ST19 5QT				Willoughby Close	2	STAFFORD	ST19 5QT
ST19 5QT				Willoughby Close	12	STAFFORD	ST19 5QT
ST19 5QT				Willoughby Close	14	STAFFORD	ST19 5QT
ST19 5QT				Willoughby Close	5	STAFFORD	ST19 5QT
ST19 5QT				Willoughby Close	18	STAFFORD	ST19 5QT
ST19 5QT				Willoughby Close	16	STAFFORD	ST19 5QT
ST19 5QT				Willoughby Close	3	STAFFORD	ST19 5QT
ST19 5QT				Willoughby Close	6	STAFFORD	ST19 5QT
ST19 5QT				Willoughby Close	4	STAFFORD	ST19 5QT
ST19 5QT				Willoughby Close	10	STAFFORD	ST19 5QT
ST19 5QT				Willoughby Close	1	STAFFORD	ST19 5QT
ST19 5QT				Willoughby Close	9	STAFFORD	ST19 5QT
ST19 5QT				Willoughby Close	7	STAFFORD	ST19 5QT
ST19 5QT				Willoughby Close	8	STAFFORD	ST19 5QT
ST19 5QY	Penkridge Tyre & Exhaust	Unit 2		Boscomoor Industrial Estate		STAFFORD	ST19 5QY
ST19 5QY		Unit 5		Boscomoor Industrial Estate		STAFFORD	ST19 5QY
ST19 5QY		Unit 1		Boscomoor Industrial Estate		STAFFORD	ST19 5QY
ST19 5QY	Penkridge Computers Ltd	Unit 10		Boscomoor Industrial Estate		STAFFORD	ST19 5QY
ST19 5QY	Aarmon Fire Protection	Unit 4		Boscomoor Industrial Estate		STAFFORD	ST19 5QY
ST19 5QY	Teknet	Unit 7		Boscomoor Industrial Estate		STAFFORD	ST19 5QY
ST19 5QY		Unit 11		Boscomoor Industrial Estate		STAFFORD	ST19 5QY
ST19 5QY	Eastfield Engineering Ltd	Unit 8-9		Boscomoor Industrial Estate		STAFFORD	ST19 5QY
ST19 5QY		Unit 3		Boscomoor Industrial Estate		STAFFORD	ST19 5QY
ST19 5RD		Chase View		Stafford Road		STAFFORD	ST19 5RD
ST19 5RD		Old Drayton Farmhouse		Stafford Road		STAFFORD	ST19 5RD
ST19 9GA				Deacons Field	25	STAFFORD	ST19 9GA
ST19 5SB		Fullmoor Lodge		Fullmoor		STAFFORD	ST19 5SB
ST19 5SB		Garden Cottage		Fullmoor		STAFFORD	ST19 5SB
ST19 5SB		Keepers Lodge		Fullmoor		STAFFORD	ST19 5SB
ST19 5SB		Fullmoor Cottage		Fullmoor		STAFFORD	ST19 5SB
ST19 5SD		1 Micklewood Cottages		Micklewood		STAFFORD	ST19 5SD
ST19 5SD		Holly Tree Cottage		Micklewood		STAFFORD	ST19 5SD
ST19 5SD	Lower Mansty Farm	Park Stables		Micklewood		STAFFORD	ST19 5SD
ST19 5SF				Little Marsh Grove	1	STAFFORD	ST19 5SF
ST19 5SF				Little Marsh Grove	6	STAFFORD	ST19 5SF
ST19 5SF				Little Marsh Grove	9	STAFFORD	ST19 5SF
ST19 5SF				Little Marsh Grove	19	STAFFORD	ST19 5SF
ST19 5SF				Little Marsh Grove	3	STAFFORD	ST19 5SF
ST19 5SF				Little Marsh Grove	8	STAFFORD	ST19 5SF
ST19 5SF				Little Marsh Grove	5	STAFFORD	ST19 5SF
ST19 5SF				Little Marsh Grove	15	STAFFORD	ST19 5SF
ST19 5SF				Little Marsh Grove	21	STAFFORD	ST19 5SF
ST19 5SF				Little Marsh Grove	17	STAFFORD	ST19 5SF













ST19 5UE		Mallard Way	9 STAFFORD	ST19 5UE
ST19 5UE		Mallard Way	27 STAFFORD	ST19 5UE
ST19 5UE		Mallard Way	25 STAFFORD	ST19 5UE
ST19 5UE		Mallard Way	33 STAFFORD	ST19 5UE
ST19 5UE		Mallard Way	23 STAFFORD	ST19 5UE
ST19 5UE		Mallard Way	10 STAFFORD	ST19 5UE
ST19 5UE		Mallard Way	6 STAFFORD	ST19 5UE
ST19 5UE		Mallard Way	12 STAFFORD	ST19 5UE
ST19 5UE		Mallard Way	4 STAFFORD	ST19 5UE
ST19 5UE		Mallard Way	8 STAFFORD	ST19 5UE
ST19 5UE		Mallard Way	14 STAFFORD	ST19 5UE
ST19 5UE		Mallard Way	21 STAFFORD	ST19 5UE
ST19 5UE		Mallard Way	5 STAFFORD	ST19 5UE
ST19 5UE		Mallard Way	2 STAFFORD	ST19 5UE
ST19 5UE		Mallard Way	7 STAFFORD	ST19 5UE
ST19 5UE		Mallard Way	1 STAFFORD	ST19 5UE
ST19 9GA		Deacons Field	1 STAFFORD	ST19 9GA
ST19 9BA	St. Dominics School	Bargate Street	STAFFORD	ST19 9BA
ST19 9BB		Bargate Street	23 STAFFORD	ST19 9BB
ST19 9BB		Bargate Street	35 STAFFORD	ST19 9BB
ST19 9BB	White House	Bargate Street	STAFFORD	ST19 9BB
ST19 9BB		Bargate Street	30 STAFFORD	ST19 9BB
ST19 9BB		Bargate Street	17 STAFFORD	ST19 9BB
ST19 9BB	5a	Bargate Street	STAFFORD	ST19 9BB
ST19 9BB		Bargate Street	18 STAFFORD	ST19 9BB
ST19 9BB		Bargate Street	33 STAFFORD	ST19 9BB
ST19 9BB		Bargate Street	14 STAFFORD	ST19 9BB
ST19 9BB		Bargate Street	20 STAFFORD	ST19 9BB
ST19 9BB		Bargate Street	10 STAFFORD	ST19 9BB
ST19 9BB		Bargate Street	7 STAFFORD	ST19 9BB
ST19 9BB		Bargate Street	8 STAFFORD	ST19 9BB
ST19 9BB	Bargate House	Bargate Street	STAFFORD	ST19 9BB
ST19 9BB		Bargate Street	16 STAFFORD	ST19 9BB
ST19 9BB	1 Speedwell Castle	Bargate Street	STAFFORD	ST19 9BB
ST19 9BB		Bargate Street	25 STAFFORD	ST19 9BB
ST19 9BB		Bargate Street	5 STAFFORD	ST19 9BB
ST19 9BB		Bargate Street	37 STAFFORD	ST19 9BB
ST19 9BB		Bargate Street	11 STAFFORD	ST19 9BB
ST19 9BB	The Rookery	Bargate Street	18 STAFFORD	ST19 9BB
ST19 9BB		Bargate Street	26 STAFFORD	ST19 9BB
ST19 9BB		Bargate Street	22 STAFFORD	ST19 9BB
ST19 9BB		Bargate Street	31 STAFFORD	ST19 9BB
ST19 9BB		Bargate Street	21 STAFFORD	ST19 9BB
ST19 9BB		Bargate Street	27 STAFFORD	ST19 9BB
ST19 9BB	The Old Bank	Bargate Street	STAFFORD	ST19 9BB
ST19 9BB		Bargate Street	3 STAFFORD	ST19 9BB
ST19 9BB		Bargate Street	24 STAFFORD	ST19 9BB
ST19 9BD		High Green	16 STAFFORD	ST19 9BD
ST19 9BD	Willow Cottage	High Green	STAFFORD	ST19 9BD
ST19 9BD	Little Venice	High Green	STAFFORD	ST19 9BD
ST19 9BD	The Hawthorns	High Green	STAFFORD	ST19 9BD
ST19 9BD		High Green	6 STAFFORD	ST19 9BD
ST19 9BD	High Green Garage Ltd	High Green	STAFFORD	ST19 9BD
ST19 9BD		High Green	STAFFORD	ST19 9BD
ST19 9BD	Fircroft	High Green	5 STAFFORD	ST19 9BD
ST19 9BD		High Green	7 STAFFORD	ST19 9BD
ST19 9BD		High Green	3 STAFFORD	ST19 9BD
ST19 9BD		High Green	1 STAFFORD	ST19 9BD
ST19 9BD	Bridge Inn	High Green	22 STAFFORD	ST19 9BD
ST19 9BD		High Green	STAFFORD	ST19 9BD
ST19 9BD	Mulberry House	High Green	STAFFORD	ST19 9BD
ST19 9BD	Pinfold Cottage	High Green	STAFFORD	ST19 9BD
ST19 9BD		High Green	8 STAFFORD	ST19 9BD
ST19 9BD		High Green	14 STAFFORD	ST19 9BD
ST19 9BD		High Green	18 STAFFORD	ST19 9BD
ST19 9BD	Oakleigh House	High Green	STAFFORD	ST19 9BD
ST19 9BD		High Green	10 STAFFORD	ST19 9BD
ST19 9BD		High Green	20 STAFFORD	ST19 9BD
ST19 9BD	Rosebury House	High Green	STAFFORD	ST19 9BD
ST19 9BD	Larch Bank	High Green	STAFFORD	ST19 9BD
ST19 9BD	High Bank House	High Green	STAFFORD	ST19 9BD
ST19 9BD		High Green	12 STAFFORD	ST19 9BD
ST19 9BD		High Green	4 STAFFORD	ST19 9BD
ST19 9BE		Cresswell Lane	4 STAFFORD	ST19 9BE
ST19 9GA		Deacons Field	35 STAFFORD	ST19 9GA
ST19 9BL		The Orchard	11 STAFFORD	ST19 9BL
ST19 9BL		The Orchard	16 STAFFORD	ST19 9BL
ST19 9BL		The Orchard	14 STAFFORD	ST19 9BL
ST19 9BL		The Orchard	15 STAFFORD	ST19 9BL
ST19 9BL		The Orchard	6 STAFFORD	ST19 9BL
ST19 9BL		The Orchard	8 STAFFORD	ST19 9BL
ST19 9BL		The Orchard	4 STAFFORD	ST19 9BL
ST19 9BL		The Orchard	9 STAFFORD	ST19 9BL
ST19 9BL		The Orchard	18 STAFFORD	ST19 9BL
ST19 9BL		The Orchard	3 STAFFORD	ST19 9BL
ST19 9BL		The Orchard	7 STAFFORD	ST19 9BL
ST19 9BL		The Orchard	17 STAFFORD	ST19 9BL
ST19 9BL		The Orchard	5 STAFFORD	ST19 9BL
ST19 9BL		The Orchard	12 STAFFORD	ST19 9BL
ST19 9BL		The Orchard	2 STAFFORD	ST19 9BL
ST19 9BL		The Orchard	1 STAFFORD	ST19 9BL
ST19 9BL		The Orchard	10 STAFFORD	ST19 9BL
ST19 9BN		The Choristers	7 STAFFORD	ST19 9BN
ST19 9BN		The Choristers	8 STAFFORD	ST19 9BN
ST19 9BN		The Choristers	6 STAFFORD	ST19 9BN
ST19 9BN		The Choristers	5 STAFFORD	ST19 9BN
ST19 9BN		The Choristers	4 STAFFORD	ST19 9BN
ST19 9BN		The Choristers	2 STAFFORD	ST19 9BN
ST19 9BN		The Choristers	1 STAFFORD	ST19 9BN
ST19 9BN		The Choristers	3 STAFFORD	ST19 9BN
ST19 9BP		Hyde Mill Croft	7 STAFFORD	ST19 9BP
ST19 9BP		Hyde Mill Croft	4 STAFFORD	ST19 9BP
ST19 9BP		Hyde Mill Croft	3 STAFFORD	ST19 9BP
ST19 9BP		Hyde Mill Croft	9 STAFFORD	ST19 9BP
ST19 9BP		Hyde Mill Croft	1 STAFFORD	ST19 9BP
ST19 9BP		Hyde Mill Croft	2 STAFFORD	ST19 9BP
ST19 9BP		Hyde Mill Croft	10 STAFFORD	ST19 9BP
ST19 9BP		Hyde Mill Croft	8 STAFFORD	ST19 9BP
ST19 9BP		Hyde Mill Croft	5 STAFFORD	ST19 9BP
ST19 9BP		Hyde Mill Croft	6 STAFFORD	ST19 9BP
ST19 9BQ	19a	Kiddemore Green Road	STAFFORD	ST19 9BQ
ST19 9BQ		Kiddemore Green Road	75 STAFFORD	ST19 9BQ
ST19 9BQ	Elm Cottage	Kiddemore Green Road	STAFFORD	ST19 9BQ
ST19 9BQ		Kiddemore Green Road	69 STAFFORD	ST19 9BQ

ST19 98Q			Kiddemore Green Road	3 STAFFORD	ST19 98Q	
ST19 98Q	The Priory		Kiddemore Green Road	STAFFORD	ST19 98Q	
ST19 98Q	23a		Kiddemore Green Road	STAFFORD	ST19 98Q	
ST19 98Q			Kiddemore Green Road	53 STAFFORD	ST19 98Q	
ST19 98Q			Kiddemore Green Road	18 STAFFORD	ST19 98Q	
ST19 98Q			Kiddemore Green Road	21 STAFFORD	ST19 98Q	
ST19 98Q			Kiddemore Green Road	83 STAFFORD	ST19 98Q	
ST19 98Q	The Nurseries		Kiddemore Green Road	STAFFORD	ST19 98Q	
ST19 98Q			Kiddemore Green Road	15 STAFFORD	ST19 98Q	
ST19 98Q	4a		Kiddemore Green Road	STAFFORD	ST19 98Q	
ST19 98Q			Kiddemore Green Road	79 STAFFORD	ST19 98Q	
ST19 98Q			Kiddemore Green Road	89 STAFFORD	ST19 98Q	
ST19 98Q			Kiddemore Green Road	33 STAFFORD	ST19 98Q	
ST19 98Q			Kiddemore Green Road	51 STAFFORD	ST19 98Q	
ST19 98Q			Kiddemore Green Road	91 STAFFORD	ST19 98Q	
ST19 98Q			Kiddemore Green Road	17 STAFFORD	ST19 98Q	
ST19 98Q			Kiddemore Green Road	25 STAFFORD	ST19 98Q	
ST19 98Q			Kiddemore Green Road	61 STAFFORD	ST19 98Q	
ST19 98Q			Kiddemore Green Road	59 STAFFORD	ST19 98Q	
ST19 98Q	17a		Kiddemore Green Road	STAFFORD	ST19 98Q	
ST19 98Q	St. Marys Cottage		Kiddemore Green Road	STAFFORD	ST19 98Q	
ST19 98Q			Kiddemore Green Road	29 STAFFORD	ST19 98Q	
ST19 98Q			Kiddemore Green Road	20 STAFFORD	ST19 98Q	
ST19 98Q	Crabtree		Kiddemore Green Road	STAFFORD	ST19 98Q	
ST19 98Q	Yewtrees		Kiddemore Green Road	STAFFORD	ST19 98Q	
ST19 98Q			Kiddemore Green Road	49 STAFFORD	ST19 98Q	
ST19 98Q			Kiddemore Green Road	6 STAFFORD	ST19 98Q	
ST19 98Q			Kiddemore Green Road	87 STAFFORD	ST19 98Q	
ST19 98Q			Kiddemore Green Road	65 STAFFORD	ST19 98Q	
ST19 98Q			Kiddemore Green Road	27 STAFFORD	ST19 98Q	
ST19 98Q	Oakley Farm House		Kiddemore Green Road	STAFFORD	ST19 98Q	
ST19 98Q			Kiddemore Green Road	28 STAFFORD	ST19 98Q	
ST19 98Q			Kiddemore Green Road	68 STAFFORD	ST19 98Q	
ST19 98Q			Kiddemore Green Road	19 STAFFORD	ST19 98Q	
ST19 98Q			Kiddemore Green Road	37 STAFFORD	ST19 98Q	
ST19 98Q			Kiddemore Green Road	67 STAFFORD	ST19 98Q	
ST19 98Q			Kiddemore Green Road	7 STAFFORD	ST19 98Q	
ST19 98Q			Kiddemore Green Road	4 STAFFORD	ST19 98Q	
ST19 98Q			Deacons Field	14 STAFFORD	ST19 98Q	
ST19 98Q			Kiddemore Green Road	57 STAFFORD	ST19 98Q	
ST19 98Q	Hockerhill Cottage		Kiddemore Green Road	STAFFORD	ST19 98Q	
ST19 98Q			Kiddemore Green Road	22 STAFFORD	ST19 98Q	
ST19 98Q			Kiddemore Green Road	77 STAFFORD	ST19 98Q	
ST19 98Q	17b		Kiddemore Green Road	STAFFORD	ST19 98Q	
ST19 98Q			Kiddemore Green Road	30 STAFFORD	ST19 98Q	
ST19 98Q			Kiddemore Green Road	73 STAFFORD	ST19 98Q	
ST19 98Q			Kiddemore Green Road	31 STAFFORD	ST19 98Q	
ST19 98Q			Kiddemore Green Road	63 STAFFORD	ST19 98Q	
ST19 98Q			Kiddemore Green Road	56 STAFFORD	ST19 98Q	
ST19 98Q			Kiddemore Green Road	5 STAFFORD	ST19 98Q	
ST19 98Q			Kiddemore Green Road	16 STAFFORD	ST19 98Q	
ST19 98Q			Kiddemore Green Road	12 STAFFORD	ST19 98Q	
ST19 98Q			Kiddemore Green Road	2 STAFFORD	ST19 98Q	
ST19 98Q			Kiddemore Green Road	43 STAFFORD	ST19 98Q	
ST19 98Q			Kiddemore Green Road	55 STAFFORD	ST19 98Q	
ST19 98Q			Kiddemore Green Road	81 STAFFORD	ST19 98Q	
ST19 98Q			Kiddemore Green Road	41 STAFFORD	ST19 98Q	
ST19 98Q			Kiddemore Green Road	26 STAFFORD	ST19 98Q	
ST19 98Q			Kiddemore Green Road	45 STAFFORD	ST19 98Q	
ST19 98Q			Kiddemore Green Road	8 STAFFORD	ST19 98Q	
ST19 98Q	Hockerhill Farm		Kiddemore Green Road	STAFFORD	ST19 98Q	
ST19 98Q			Kiddemore Green Road	47 STAFFORD	ST19 98Q	
ST19 98Q			Kiddemore Green Road	STAFFORD	ST19 98Q	
ST19 98Q	Brewood Medical Practice	The Cloisters	Kiddemore Green Road	STAFFORD	ST19 98Q	
ST19 98Q			Kiddemore Green Road	STAFFORD	ST19 98Q	
ST19 98Q			Kiddemore Green Road	24 STAFFORD	ST19 98Q	
ST19 98Q			Kiddemore Green Road	35 STAFFORD	ST19 98Q	
ST19 98Q		The Habit	Kiddemore Green Road	STAFFORD	ST19 98Q	
ST19 98Q			Kiddemore Green Road	1 STAFFORD	ST19 98Q	
ST19 98Q			Kiddemore Green Road	85 STAFFORD	ST19 98Q	
ST19 98Q			Kiddemore Green Road	39 STAFFORD	ST19 98Q	
ST19 98S	Salon Brewood		Market Place	9 STAFFORD	ST19 98S	
ST19 98S	The Mess Bistro		Market Place	3 STAFFORD	ST19 98S	
ST19 98S	The Therapy Rooms		Market Place	5 STAFFORD	ST19 98S	
ST19 98S		6a	Market Place	STAFFORD	ST19 98S	
ST19 98S		8c	Flat	Market Place	STAFFORD	ST19 98S
ST19 98S			Market Place	1 STAFFORD	ST19 98S	
ST19 98S	Royal Mail	Brewood Delivery Office	Market Place	2 STAFFORD	ST19 98S	
ST19 98S	New Beginnings		Market Place	6 STAFFORD	ST19 98S	
ST19 98S		8a	Flat	Market Place	STAFFORD	ST19 98S
ST19 98S		7a	Market Place	STAFFORD	ST19 98S	
ST19 98S		10-11	Market Place	STAFFORD	ST19 98S	
ST19 98S	Post Office		Market Place	2 STAFFORD	ST19 98S	
ST19 98S		13a	Market Place	STAFFORD	ST19 98S	
ST19 98S		8b	Flat	Market Place	STAFFORD	ST19 98S
ST19 98S		11b	Market Place	STAFFORD	ST19 98S	
ST19 98S		Above 11	Flat	Market Place	STAFFORD	ST19 98S
ST19 98S			Market Place	7 STAFFORD	ST19 98S	
ST19 98S		9a	Market Place	STAFFORD	ST19 98S	
ST19 98S			Market Place	4 STAFFORD	ST19 98S	
ST19 98S	Beau		Market Place	12 STAFFORD	ST19 98S	
ST19 98S		Dreadnought House	Market Place	STAFFORD	ST19 98S	
ST19 98S	Swan Hotel		Market Place	15 STAFFORD	ST19 98S	
ST19 98S		6b	Market Place	STAFFORD	ST19 98S	
ST19 98S	Lion Hotel		Market Place	STAFFORD	ST19 98S	
ST19 98S	Coopers	13-14	Market Place	STAFFORD	ST19 98S	
ST19 98S	Stars News Shops Ltd		Market Place	2 STAFFORD	ST19 98S	
ST19 98T		11a	Church Road	STAFFORD	ST19 98T	
ST19 98T			Church Road	3 STAFFORD	ST19 98T	
ST19 98T	Moti Mahal Restaurant		Church Road	13 STAFFORD	ST19 98T	
ST19 98T		11b	Church Road	STAFFORD	ST19 98T	
ST19 98T		Estate House	Church Road	STAFFORD	ST19 98T	
ST19 98T	H C L Investment Services		Church Road	1 STAFFORD	ST19 98T	
ST19 98T		1b	Church Road	STAFFORD	ST19 98T	
ST19 98T			Church Road	15 STAFFORD	ST19 98T	
ST19 98T			Church Road	7 STAFFORD	ST19 98T	
ST19 98U			Dean Street	8 STAFFORD	ST19 98U	
ST19 98U		11a	Dean Street	STAFFORD	ST19 98U	
ST19 98U		24a	Dean Street	STAFFORD	ST19 98U	
ST19 98U			Dean Street	43 STAFFORD	ST19 98U	
ST19 98U			Dean Street	18 STAFFORD	ST19 98U	
ST19 98U			Dean Street	27 STAFFORD	ST19 98U	
ST19 98U			Dean Street	44 STAFFORD	ST19 98U	
ST19 98U			Dean Street	25 STAFFORD	ST19 98U	

ST19 9BU		Dean Street	10 STAFFORD	ST19 9BU
ST19 9BU		Dean Street	26 STAFFORD	ST19 9BU
ST19 9BU		Dean Street	40 STAFFORD	ST19 9BU
ST19 9BU		Dean Street	16 STAFFORD	ST19 9BU
ST19 9BU		Dean Street	46 STAFFORD	ST19 9BU
ST19 9BU		Dean Street	6 STAFFORD	ST19 9BU
ST19 9BU		Dean Street	33 STAFFORD	ST19 9BU
ST19 9BU		Dean Street	37 STAFFORD	ST19 9BU
ST19 9BU	The Coach House	Dean Street	STAFFORD	ST19 9BU
ST19 9BU	Deansgate House	Dean Street	24 STAFFORD	ST19 9BU
ST19 9BU		Dean Street	2 STAFFORD	ST19 9BU
ST19 9BU		Dean Street	31 STAFFORD	ST19 9BU
ST19 9BU		Dean Street	29 STAFFORD	ST19 9BU
ST19 9BU		Dean Street	4 STAFFORD	ST19 9BU
ST19 9BU		Dean Street	36 STAFFORD	ST19 9BU
ST19 9BU		Dean Street	20 STAFFORD	ST19 9BU
ST19 9BU		Dean Street	39 STAFFORD	ST19 9BU
ST19 9BU		Dean Street	35 STAFFORD	ST19 9BU
ST19 9BU		Dean Street	34 STAFFORD	ST19 9BU
ST19 9BU		Dean Street	48 STAFFORD	ST19 9BU
ST19 9BU		Dean Street	12 STAFFORD	ST19 9BU
ST19 9BU		Dean Street	21 STAFFORD	ST19 9BU
ST19 9BU		Dean Street	22 STAFFORD	ST19 9BU
ST19 9BU	37a	Dean Street	STAFFORD	ST19 9BU
ST19 9BU		Dean Street	41 STAFFORD	ST19 9BU
ST19 9BU	21a	Dean Street	STAFFORD	ST19 9BU
ST19 9BU		Dean Street	30 STAFFORD	ST19 9BU
ST19 9BU		Dean Street	23 STAFFORD	ST19 9BU
ST19 9BU		Dean Street	45 STAFFORD	ST19 9BU
ST19 9BU		Dean Street	14 STAFFORD	ST19 9BU
ST19 9BU		Dean Street	38 STAFFORD	ST19 9BU
ST19 9BX	Greenfields Bungalow	Back Lane	STAFFORD	ST19 9BX
ST19 9BY	Cosynook	Coven Road	STAFFORD	ST19 9BY
ST19 9BY	The Dingle	Coven Road	STAFFORD	ST19 9BY
ST19 9BY	Brook House	Coven Road	STAFFORD	ST19 9BY
ST19 9BZ	Wheaton Lodge	The Pavement	STAFFORD	ST19 9BZ
ST19 9BZ		The Pavement	22 STAFFORD	ST19 9BZ
ST19 9BZ		The Pavement	4 STAFFORD	ST19 9BZ
ST19 9BZ		The Pavement	2 STAFFORD	ST19 9BZ
ST19 9BZ	Hyde Mill House	The Pavement	STAFFORD	ST19 9BZ
ST19 9BZ		The Pavement	20 STAFFORD	ST19 9BZ
ST19 9BZ		The Pavement	6 STAFFORD	ST19 9BZ
ST19 9BZ		The Pavement	30 STAFFORD	ST19 9BZ
ST19 9BZ		The Pavement	28 STAFFORD	ST19 9BZ
ST19 9BZ	Whittick House	The Pavement	STAFFORD	ST19 9BZ
ST19 9BZ		The Pavement	8 STAFFORD	ST19 9BZ
ST19 9BZ		The Pavement	10 STAFFORD	ST19 9BZ
ST19 9BZ		The Pavement	12 STAFFORD	ST19 9BZ
ST19 9BZ	Summerford Lodge	The Pavement	STAFFORD	ST19 9BZ
ST19 9DA		St. Chads Close	14 STAFFORD	ST19 9DA
ST19 9DA		St. Chads Close	22 STAFFORD	ST19 9DA
ST19 9DA		St. Chads Close	20 STAFFORD	ST19 9DA
ST19 9DA		St. Chads Close	18 STAFFORD	ST19 9DA
ST19 9DA		St. Chads Close	2 STAFFORD	ST19 9DA
ST19 9DA		St. Chads Close	3 STAFFORD	ST19 9DA
ST19 9DA		St. Chads Close	6 STAFFORD	ST19 9DA
ST19 9DA		St. Chads Close	19 STAFFORD	ST19 9DA
ST19 9DA		St. Chads Close	12 STAFFORD	ST19 9DA
ST19 9DA		St. Chads Close	15 STAFFORD	ST19 9DA
ST19 9DA		St. Chads Close	8 STAFFORD	ST19 9DA
ST19 9DA		St. Chads Close	5 STAFFORD	ST19 9DA
ST19 9DA		St. Chads Close	26 STAFFORD	ST19 9DA
ST19 9DA		St. Chads Close	13 STAFFORD	ST19 9DA
ST19 9DA		St. Chads Close	23 STAFFORD	ST19 9DA
ST19 9DA		St. Chads Close	1 STAFFORD	ST19 9DA
ST19 9DA		St. Chads Close	27 STAFFORD	ST19 9DA
ST19 9DA		St. Chads Close	16 STAFFORD	ST19 9DA
ST19 9DA		St. Chads Close	17 STAFFORD	ST19 9DA
ST19 9DA		St. Chads Close	9 STAFFORD	ST19 9DA
ST19 9DA		St. Chads Close	24 STAFFORD	ST19 9DA
ST19 9DA		St. Chads Close	21 STAFFORD	ST19 9DA
ST19 9DA		St. Chads Close	7 STAFFORD	ST19 9DA
ST19 9DA		St. Chads Close	4 STAFFORD	ST19 9DA
ST19 9DA		St. Chads Close	10 STAFFORD	ST19 9DA
ST19 9DA		St. Chads Close	11 STAFFORD	ST19 9DA
ST19 9DA		St. Chads Close	25 STAFFORD	ST19 9DA
ST19 9DB		Sparrows End Lane	2 STAFFORD	ST19 9DB
ST19 9DB	The Meadows	Sparrows End Lane	STAFFORD	ST19 9DB
ST19 9DB	Brewood Hall	Sparrows End Lane	STAFFORD	ST19 9DB
ST19 9DB		Sparrows End Lane	85 STAFFORD	ST19 9DB
ST19 9DB	Greenways	Sparrows End Lane	STAFFORD	ST19 9DB
ST19 9DB		Sparrows End Lane	1 STAFFORD	ST19 9DB
ST19 9DB	Milford House	Sparrows End Lane	STAFFORD	ST19 9DB
ST19 9DB	Oak View	Sparrows End Lane	STAFFORD	ST19 9DB
ST19 9DB		Sparrows End Lane	14 STAFFORD	ST19 9DB
ST19 9DB	Feathers	Sparrows End Lane	STAFFORD	ST19 9DB
ST19 9DB	Appledore	Sparrows End Lane	STAFFORD	ST19 9DB
ST19 9DB	Sparrows End House	Sparrows End Lane	STAFFORD	ST19 9DB
ST19 9DB	The Uplands	Sparrows End Lane	STAFFORD	ST19 9DB
ST19 9DB		Sparrows End Lane	12 STAFFORD	ST19 9DB
ST19 9DB	The Lowlands	Sparrows End Lane	STAFFORD	ST19 9DB
ST19 9DB		Sparrows End Lane	13 STAFFORD	ST19 9DB
ST19 9DB	Brewood Hall Farm	Sparrows End Lane	STAFFORD	ST19 9DB
ST19 9DD	Lynsdale	Tinkers Lane	STAFFORD	ST19 9DD
ST19 9DD	Ranelie	Tinkers Lane	STAFFORD	ST19 9DD
ST19 9DD	Rose Cottage	Tinkers Lane	STAFFORD	ST19 9DD
ST19 9DD	Sunnyridge	Tinkers Lane	STAFFORD	ST19 9DD
ST19 9DD	The Bungalow	Tinkers Lane	STAFFORD	ST19 9DD
ST19 9DD	The Orchard	Tinkers Lane	STAFFORD	ST19 9DD
ST19 9DD	93a	Tinkers Lane	STAFFORD	ST19 9DD
ST19 9DE	Tinkers Lodge	Tinkers Lane	STAFFORD	ST19 9DE
ST19 9DE	Melwood	Tinkers Lane	STAFFORD	ST19 9DE
ST19 9DE	Ash Lea	Tinkers Lane	STAFFORD	ST19 9DE
ST19 9DE	Gable Croft	Tinkers Lane	STAFFORD	ST19 9DE
ST19 9DE	Oak Ridge	Tinkers Lane	STAFFORD	ST19 9DE
ST19 9DE	Myrtle Grove	Tinkers Lane	STAFFORD	ST19 9DE
ST19 9DE	Manor Croft	Tinkers Lane	STAFFORD	ST19 9DE
ST19 9DE	Four Seasons	Tinkers Lane	STAFFORD	ST19 9DE
ST19 9DF	Trewong	Coven Road	STAFFORD	ST19 9DF
ST19 9DF	Meadow Brow	Coven Road	STAFFORD	ST19 9DF
ST19 9DF	Westlands	Coven Road	STAFFORD	ST19 9DF
ST19 9DF	The Dell	Coven Road	STAFFORD	ST19 9DF
ST19 9DF	Famont House	Coven Road	STAFFORD	ST19 9DF

ST19 9DF	Melbreak	Coven Road	STAFFORD	ST19 9DF
ST19 9DF	Fairways	Coven Road	STAFFORD	ST19 9DF
ST19 9DF	Highgate	Coven Road	STAFFORD	ST19 9DF
ST19 9DF	Farmcott	Coven Road	STAFFORD	ST19 9DF
ST19 9DF	Renton House	Coven Road	STAFFORD	ST19 9DF
ST19 9DF	Chelmorton	Coven Road	STAFFORD	ST19 9DF
ST19 9DF	Juniper Bank	Coven Road	STAFFORD	ST19 9DF
ST19 9DF	Maville	Coven Road	STAFFORD	ST19 9DF
ST19 9DF	High Trees	Coven Road	STAFFORD	ST19 9DF
ST19 9DF	Covene	Coven Road	STAFFORD	ST19 9DF
ST19 9DF		Coven Road	94 STAFFORD	ST19 9DF
ST19 9DF	Fritham Lodge	Coven Road	STAFFORD	ST19 9DF
ST19 9DF	Random Rise	Coven Road	STAFFORD	ST19 9DF
ST19 9DF	Blenheim House	Coven Road	STAFFORD	ST19 9DF
ST19 9DF	The Bungalow	Coven Road	STAFFORD	ST19 9DF
ST19 9DF	Strathmore	Coven Road	STAFFORD	ST19 9DF
ST19 9DF	Knghtwood	Coven Road	STAFFORD	ST19 9DF
ST19 9DF	Great Gable	Coven Road	STAFFORD	ST19 9DF
ST19 9DF	Avalon	Coven Road	STAFFORD	ST19 9DF
ST19 9DF	Samani	Coven Road	STAFFORD	ST19 9DF
ST19 9DF	Red Gables	Coven Road	STAFFORD	ST19 9DF
ST19 9DF	Dunelm	Coven Road	STAFFORD	ST19 9DF
ST19 9DF	The Ridges	Coven Road	STAFFORD	ST19 9DF
ST19 9DF		Coven Road	95 STAFFORD	ST19 9DF
ST19 9DF	Ridgewood	Coven Road	STAFFORD	ST19 9DF
ST19 9DF	New Park Cottage	Coven Road	STAFFORD	ST19 9DF
ST19 9DF	Ryehill	Coven Road	STAFFORD	ST19 9DF
ST19 9DF	Badgers Rake	Coven Road	STAFFORD	ST19 9DF
ST19 9DF	Torwood	Coven Road	STAFFORD	ST19 9DF
ST19 9DF	Saracen	Coven Road	STAFFORD	ST19 9DF
ST19 9DF	Woodside	Coven Road	STAFFORD	ST19 9DF
ST19 9DF	The Hawthorns	Coven Road	STAFFORD	ST19 9DF
ST19 9DF	Woodlands	Coven Road	STAFFORD	ST19 9DF
ST19 9DF	The Heath	Coven Road	STAFFORD	ST19 9DF
ST19 9DF	Wayland	Coven Road	STAFFORD	ST19 9DF
ST19 9DF	Sunningdale	Coven Road	STAFFORD	ST19 9DF
ST19 9DF	The Wirral	Coven Road	STAFFORD	ST19 9DF
ST19 9DF	The White House	Coven Road	STAFFORD	ST19 9DF
ST19 9DF	Sunnyside	Coven Road	STAFFORD	ST19 9DF
ST19 9DF	Hilltop	Coven Road	STAFFORD	ST19 9DF
ST19 9DF	Mullein	Coven Road	STAFFORD	ST19 9DF
ST19 9DF	Gilnockie	Coven Road	STAFFORD	ST19 9DF
ST19 9DF	Broadway	Coven Road	STAFFORD	ST19 9DF
ST19 9DG	4 Waterworks Cottages	Claygates	STAFFORD	ST19 9DG
ST19 9DG	1 Waterworks Cottages	Claygates	STAFFORD	ST19 9DG
ST19 9DG	3 Waterworks Cottages	Claygates	STAFFORD	ST19 9DG
ST19 9DG	Upmead	Claygates	STAFFORD	ST19 9DG
ST19 9DG	2 Waterworks Cottages	Claygates	STAFFORD	ST19 9DG
ST19 9DL	2 Park Lodge	Park Lane	STAFFORD	ST19 9DL
ST19 9DL	1 Park Lodge Cottage	Park Lane	STAFFORD	ST19 9DL
ST19 9DL	Chillington Wharf Cottage	Park Lane	STAFFORD	ST19 9DL
ST19 9DQ	101 Catchems End	Somerford	STAFFORD	ST19 9DQ
ST19 9DQ	1 Ashley Cottages	Somerford	STAFFORD	ST19 9DQ
ST19 9DQ	Somerford Hall	Somerford	STAFFORD	ST19 9DQ
ST19 9DQ	Tinkers Lane	Stone Cottage Somerford	STAFFORD	ST19 9DQ
ST19 9DQ	Somerford House Farm	Somerford	STAFFORD	ST19 9DQ
ST19 9DQ	Stradsfield House	Somerford	STAFFORD	ST19 9DQ
ST19 9DQ	Somerford Hall	Flat Somerford	STAFFORD	ST19 9DQ
ST19 9DQ	Somerford Grange Farm	Somerford	STAFFORD	ST19 9DQ
ST19 9DQ	Somerford Grange	Somerford	STAFFORD	ST19 9DQ
ST19 9DQ	Forge Cottage	Somerford	STAFFORD	ST19 9DQ
ST19 9DQ	Somerford Mill Farm	Somerford	STAFFORD	ST19 9DQ
ST19 9DQ	Meadow Cottage	Somerford	STAFFORD	ST19 9DQ
ST19 9DQ	Double Cottage	Somerford	STAFFORD	ST19 9DQ
ST19 9DQ	The White House	Somerford	STAFFORD	ST19 9DQ
ST19 9DQ	The Old Smithy	Somerford	STAFFORD	ST19 9DQ
ST19 9DQ	2 Ashley Cottages	Somerford	STAFFORD	ST19 9DQ
ST19 9DQ	Somerford Hall	The Stables Somerford	STAFFORD	ST19 9DQ
ST19 9DQ	Somerford Lodge	Somerford	STAFFORD	ST19 9DQ
ST19 9DQ	Stone House	Somerford	STAFFORD	ST19 9DQ
ST19 9DQ	102 Catchems End	Somerford	STAFFORD	ST19 9DQ
ST19 9DS		School Road	16 STAFFORD	ST19 9DS
ST19 9DS	Brewood Middle School	School Road	2 STAFFORD	ST19 9DS
ST19 9DS		School Road	STAFFORD	ST19 9DS
ST19 9DS		Rushall Hall	35 STAFFORD	ST19 9DS
ST19 9DS		School Road	STAFFORD	ST19 9DS
ST19 9DS	Brewood Methodist Church	School Road	12 STAFFORD	ST19 9DS
ST19 9DS		School Road	STAFFORD	ST19 9DS
ST19 9DS		The Chimneys	33 STAFFORD	ST19 9DS
ST19 9DS	Kevin R Twigger & Associates	School Road	STAFFORD	ST19 9DS
ST19 9DS		Rushall House	18 STAFFORD	ST19 9DS
ST19 9DS		School Road	10 STAFFORD	ST19 9DS
ST19 9DS		School Road	31 STAFFORD	ST19 9DS
ST19 9DS		Rushall House	STAFFORD	ST19 9DS
ST19 9DS		School Road	14 STAFFORD	ST19 9DS
ST19 9DT		Newport Street	17 STAFFORD	ST19 9DT
ST19 9DT		Newport Street	2 STAFFORD	ST19 9DT
ST19 9DT		Newport Street	30 STAFFORD	ST19 9DT
ST19 9DT	Staffordshire County Council	Newport Street	STAFFORD	ST19 9DT
ST19 9DT		Newport Street	31 STAFFORD	ST19 9DT
ST19 9DT		Newport Street	34 STAFFORD	ST19 9DT
ST19 9DT		Newport Street	3 STAFFORD	ST19 9DT
ST19 9DT		Newport Street	10 STAFFORD	ST19 9DT
ST19 9DT		Newport Street	6 STAFFORD	ST19 9DT
ST19 9DT		Newport Street	33 STAFFORD	ST19 9DT
ST19 9DT		2a Newport Street	STAFFORD	ST19 9DT
ST19 9DT		Newport Street	28 STAFFORD	ST19 9DT
ST19 9DT		Newport Street	36 STAFFORD	ST19 9DT
ST19 9DT		Newport Street	38 STAFFORD	ST19 9DT
ST19 9DT		Newport Street	19 STAFFORD	ST19 9DT
ST19 9DT		Newport Street	27 STAFFORD	ST19 9DT
ST19 9DT		25a Newport Street	STAFFORD	ST19 9DT
ST19 9DT		Newport Street	32 STAFFORD	ST19 9DT
ST19 9DT		Newport Street	29 STAFFORD	ST19 9DT
ST19 9DT		Newport Street	4 STAFFORD	ST19 9DT
ST19 9DT		Newport Street	5 STAFFORD	ST19 9DT
ST19 9DT		Newport Street	26 STAFFORD	ST19 9DT
ST19 9DT	St. Mary & St. Chads C Of E First School	Newport Street	STAFFORD	ST19 9DT
ST19 9DT		Newport Street	14 STAFFORD	ST19 9DT
ST19 9GA		Deacons Field	33 STAFFORD	ST19 9GA
ST19 9DT		Newport Street	12 STAFFORD	ST19 9DT
ST19 9DT		Newport Street	22 STAFFORD	ST19 9DT

ST19 9DU		Newport Croft	6 STAFFORD	ST19 9DU
ST19 9DU		Newport Croft	4 STAFFORD	ST19 9DU
ST19 9DU		Newport Croft	9 STAFFORD	ST19 9DU
ST19 9DU		Newport Croft	3 STAFFORD	ST19 9DU
ST19 9DU		Newport Croft	1 STAFFORD	ST19 9DU
ST19 9DU		Newport Croft	7 STAFFORD	ST19 9DU
ST19 9DU		Newport Croft	2 STAFFORD	ST19 9DU
ST19 9DU		Newport Croft	8 STAFFORD	ST19 9DU
ST19 9DU		Newport Croft	5 STAFFORD	ST19 9DU
ST19 9DX		Upper Floor Flat	Stafford Street	ST19 9DX
ST19 9DX		Stafford Street	18 STAFFORD	ST19 9DX
ST19 9DX	5 The Cottages	Stafford Street	STAFFORD	ST19 9DX
ST19 9DX	7a	Stafford Street	STAFFORD	ST19 9DX
ST19 9DX	5c	Stafford Street	STAFFORD	ST19 9DX
ST19 9DX	2 The Cottages	Stafford Street	STAFFORD	ST19 9DX
ST19 9DX		Stafford Street	34 STAFFORD	ST19 9DX
ST19 9DX		Stafford Street	11 STAFFORD	ST19 9DX
ST19 9DX	Deansfield Cottage	Stafford Street	STAFFORD	ST19 9DX
ST19 9DX		Stafford Street	19 STAFFORD	ST19 9DX
ST19 9DX	Lazy Days	Stafford Street	25 STAFFORD	ST19 9DX
ST19 9DX		Stafford Street	31 STAFFORD	ST19 9DX
ST19 9DX		Stafford Street	28 STAFFORD	ST19 9DX
ST19 9DX		Stafford Street	36 STAFFORD	ST19 9DX
ST19 9DX		Stafford Street	30 STAFFORD	ST19 9DX
ST19 9DX	4 The Cottages	Stafford Street	STAFFORD	ST19 9DX
ST19 9DX		Stafford Street	26 STAFFORD	ST19 9DX
ST19 9DX		Stafford Street	13 STAFFORD	ST19 9DX
ST19 9DX		Stafford Street	24 STAFFORD	ST19 9DX
ST19 9DX		Stafford Street	8 STAFFORD	ST19 9DX
ST19 9DX		Stafford Street	27 STAFFORD	ST19 9DX
ST19 9DX		Stafford Street	32 STAFFORD	ST19 9DX
ST19 9DX		Stafford Street	21 STAFFORD	ST19 9DX
ST19 9DX		Stafford Street	9 STAFFORD	ST19 9DX
ST19 9DX	6 The Cottages	Stafford Street	STAFFORD	ST19 9DX
ST19 9DX	Village Flowers	Stafford Street	14 STAFFORD	ST19 9DX
ST19 9DX	South Staffordshire Community & Voluntary Action	Stafford Street	1 STAFFORD	ST19 9DX
ST19 9DX		Stafford Street	23 STAFFORD	ST19 9DX
ST19 9DX	5b	Stafford Street	STAFFORD	ST19 9DX
ST19 9DX	5a	Stafford Street	STAFFORD	ST19 9DX
ST19 9DX		Stafford Street	17 STAFFORD	ST19 9DX
ST19 9DX		Ground Floor Flat	Stafford Street	ST19 9DX
ST19 9DX		Stafford Street	5 STAFFORD	ST19 9DX
ST19 9DX		Stafford Street	STAFFORD	ST19 9DX
ST19 9DX		Stafford Street	12 STAFFORD	ST19 9DX
ST19 9DX		Stafford Street	15 STAFFORD	ST19 9DX
ST19 9DX	1 The Cottages	Stafford Street	STAFFORD	ST19 9DX
ST19 9DX		Stafford Street	10 STAFFORD	ST19 9DX
ST19 9DX		Stafford Street	35 STAFFORD	ST19 9DX
ST19 9DX	9a	Stafford Street	STAFFORD	ST19 9DX
ST19 9DY		Engleton Lane	30 STAFFORD	ST19 9DY
ST19 9DY	36a	Engleton Lane	STAFFORD	ST19 9DY
ST19 9DY		Engleton Lane	24 STAFFORD	ST19 9DY
ST19 9DY	24a	Engleton Lane	STAFFORD	ST19 9DY
ST19 9DY		Engleton Lane	32 STAFFORD	ST19 9DY
ST19 9DY	Havalina	Engleton Lane	STAFFORD	ST19 9DY
ST19 9DY		Engleton Lane	34 STAFFORD	ST19 9DY
ST19 9DY		Engleton Lane	38 STAFFORD	ST19 9DY
ST19 9DY		Engleton Lane	26 STAFFORD	ST19 9DY
ST19 9DY		Engleton Lane	45 STAFFORD	ST19 9DY
ST19 9DY		Engleton Lane	36 STAFFORD	ST19 9DY
ST19 9DY		Engleton Lane	40 STAFFORD	ST19 9DY
ST19 9DY		Engleton Lane	28 STAFFORD	ST19 9DY
ST19 9DY		Engleton Lane	44 STAFFORD	ST19 9DY
ST19 9DY		Engleton Lane	42 STAFFORD	ST19 9DY
ST19 9DY		Engleton Lane	46 STAFFORD	ST19 9DY
ST19 9DZ		Engleton Lane	20 STAFFORD	ST19 9DZ
ST19 9DZ		Engleton Lane	22 STAFFORD	ST19 9DZ
ST19 9DZ	The Three Stirrups	Engleton Lane	1 STAFFORD	ST19 9DZ
ST19 9DZ		Engleton Lane	16 STAFFORD	ST19 9DZ
ST19 9DZ		Engleton Lane	8 STAFFORD	ST19 9DZ
ST19 9DZ	Rose Gate	Engleton Lane	STAFFORD	ST19 9DZ
ST19 9DZ		Engleton Lane	2 STAFFORD	ST19 9DZ
ST19 9DZ		Engleton Lane	6 STAFFORD	ST19 9DZ
ST19 9DZ		Engleton Lane	12 STAFFORD	ST19 9DZ
ST19 9DZ		Engleton Lane	10 STAFFORD	ST19 9DZ
ST19 9DZ		Engleton Lane	18 STAFFORD	ST19 9DZ
ST19 9EA		Orams Lane	9 STAFFORD	ST19 9EA
ST19 9EA		Orams Lane	2 STAFFORD	ST19 9EA
ST19 9EA		Orams Lane	13 STAFFORD	ST19 9EA
ST19 9EA		Orams Lane	17 STAFFORD	ST19 9EA
ST19 9EA		Orams Lane	15 STAFFORD	ST19 9EA
ST19 9EA		Orams Lane	23 STAFFORD	ST19 9EA
ST19 9EA		Orams Lane	11 STAFFORD	ST19 9EA
ST19 9EA		Orams Lane	5 STAFFORD	ST19 9EA
ST19 9EA		Orams Lane	7 STAFFORD	ST19 9EA
ST19 9EA	Orchard House	Orams Lane	STAFFORD	ST19 9EA
ST19 9EA		Orams Lane	19 STAFFORD	ST19 9EA
ST19 9EA		Orams Lane	4 STAFFORD	ST19 9EA
ST19 9EB	The Royal British Legion	Shop Lane	STAFFORD	ST19 9EB
ST19 9EB		Shop Lane	8 STAFFORD	ST19 9EB
ST19 9EB		Shop Lane	29 STAFFORD	ST19 9EB
ST19 9EB	10b	Shop Lane	STAFFORD	ST19 9EB
ST19 9EB		Shop Lane	33 STAFFORD	ST19 9EB
ST19 9EB		Shop Lane	25 STAFFORD	ST19 9EB
ST19 9EB		Shop Lane	31 STAFFORD	ST19 9EB
ST19 9EB		Shop Lane	34 STAFFORD	ST19 9EB
ST19 9EB	Garden Cottage	Shop Lane	4 STAFFORD	ST19 9EB
ST19 9EB		Shop Lane	36 STAFFORD	ST19 9EB
ST19 9EB		Shop Lane	42 STAFFORD	ST19 9EB
ST19 9EB		Shop Lane	38 STAFFORD	ST19 9EB
ST19 9EB		Shop Lane	37 STAFFORD	ST19 9EB
ST19 9EB		Shop Lane	21 STAFFORD	ST19 9EB
ST19 9EB		Shop Lane	12 STAFFORD	ST19 9EB
ST19 9EB		Shop Lane	23 STAFFORD	ST19 9EB
ST19 9EB		Shop Lane	14 STAFFORD	ST19 9EB
ST19 9EB		Shop Lane	20 STAFFORD	ST19 9EB
ST19 9EB		Shop Lane	16 STAFFORD	ST19 9EB
ST19 9EB		Shop Lane	19 STAFFORD	ST19 9EB
ST19 9EB		Shop Lane	30 STAFFORD	ST19 9EB
ST19 9EB		Shop Lane	35 STAFFORD	ST19 9EB
ST19 9EB	10c	Shop Lane	STAFFORD	ST19 9EB
ST19 9EB	10a	Shop Lane	STAFFORD	ST19 9EB
ST19 9EB		Shop Lane	10 STAFFORD	ST19 9EB
ST19 9EB		Shop Lane	27 STAFFORD	ST19 9EB

ST19 9EB			Shop Lane	40 STAFFORD	ST19 9EB
ST19 9ED			Telford Gardens	17 STAFFORD	ST19 9ED
ST19 9ED			Telford Gardens	12 STAFFORD	ST19 9ED
ST19 9ED			Telford Gardens	11 STAFFORD	ST19 9ED
ST19 9ED			Telford Gardens	3 STAFFORD	ST19 9ED
ST19 9ED			Telford Gardens	8 STAFFORD	ST19 9ED
ST19 9ED			Telford Gardens	19 STAFFORD	ST19 9ED
ST19 9ED			Telford Gardens	15 STAFFORD	ST19 9ED
ST19 9ED			Telford Gardens	1 STAFFORD	ST19 9ED
ST19 9ED			Telford Gardens	14 STAFFORD	ST19 9ED
ST19 9ED			Telford Gardens	20 STAFFORD	ST19 9ED
ST19 9ED			Telford Gardens	9 STAFFORD	ST19 9ED
ST19 9ED			Telford Gardens	13 STAFFORD	ST19 9ED
ST19 9ED			Telford Gardens	10 STAFFORD	ST19 9ED
ST19 9ED			Telford Gardens	16 STAFFORD	ST19 9ED
ST19 9ED			Telford Gardens	2 STAFFORD	ST19 9ED
ST19 9ED			Telford Gardens	5 STAFFORD	ST19 9ED
ST19 9ED			Telford Gardens	4 STAFFORD	ST19 9ED
ST19 9ED			Telford Gardens	18 STAFFORD	ST19 9ED
ST19 9ED		10a	Telford Gardens	STAFFORD	ST19 9ED
ST19 9ED			Telford Gardens	7 STAFFORD	ST19 9ED
ST19 9ED			Telford Gardens	6 STAFFORD	ST19 9ED
ST19 9EE			Pendryl Close	5 STAFFORD	ST19 9EE
ST19 9EE			Pendryl Close	6 STAFFORD	ST19 9EE
ST19 9EE			Pendryl Close	7 STAFFORD	ST19 9EE
ST19 9EE			Pendryl Close	4 STAFFORD	ST19 9EE
ST19 9EE			Pendryl Close	3 STAFFORD	ST19 9EE
ST19 9EF			Horsebrook Lane	6 STAFFORD	ST19 9EF
ST19 9EF			Horsebrook Lane	13 STAFFORD	ST19 9EF
ST19 9EF			Horsebrook Lane	12 STAFFORD	ST19 9EF
ST19 9EF			Horsebrook Lane	20 STAFFORD	ST19 9EF
ST19 9EF			Horsebrook Lane	14 STAFFORD	ST19 9EF
ST19 9EF			Horsebrook Lane	40 STAFFORD	ST19 9EF
ST19 9EF			Horsebrook Lane	49 STAFFORD	ST19 9EF
ST19 9EF			Horsebrook Lane	24 STAFFORD	ST19 9EF
ST19 9EF			Horsebrook Lane	54 STAFFORD	ST19 9EF
ST19 9EF		Meadow View	Horsebrook Lane	STAFFORD	ST19 9EF
ST19 9EF			Horsebrook Lane	41 STAFFORD	ST19 9EF
ST19 9EF			Horsebrook Lane	48 STAFFORD	ST19 9EF
ST19 9EF		Halfacre	Horsebrook Lane	STAFFORD	ST19 9EF
ST19 9EF			Horsebrook Lane	45 STAFFORD	ST19 9EF
ST19 9EF			Horsebrook Lane	36 STAFFORD	ST19 9EF
ST19 9EF			Horsebrook Lane	37 STAFFORD	ST19 9EF
ST19 9EF			Horsebrook Lane	22 STAFFORD	ST19 9EF
ST19 9EF			Horsebrook Lane	16 STAFFORD	ST19 9EF
ST19 9EF		22b	Horsebrook Lane	STAFFORD	ST19 9EF
ST19 9EF			Horsebrook Lane	33 STAFFORD	ST19 9EF
ST19 9EF			Horsebrook Lane	32 STAFFORD	ST19 9EF
ST19 9EF			Horsebrook Lane	38 STAFFORD	ST19 9EF
ST19 9EF			Horsebrook Lane	35 STAFFORD	ST19 9EF
ST19 9EF		Palatine House	Horsebrook Lane	STAFFORD	ST19 9EF
ST19 9EF		Horsebrook House	Horsebrook Lane	STAFFORD	ST19 9EF
ST19 9EF			Horsebrook Lane	39 STAFFORD	ST19 9EF
ST19 9EF		Ivydene	Horsebrook Lane	STAFFORD	ST19 9EF
ST19 9EF			Horsebrook Lane	31 STAFFORD	ST19 9EF
ST19 9EF		31a	Horsebrook Lane	STAFFORD	ST19 9EF
ST19 9EF			Horsebrook Lane	43 STAFFORD	ST19 9EF
ST19 9EF			Horsebrook Lane	3 STAFFORD	ST19 9EF
ST19 9EF			Horsebrook Lane	28 STAFFORD	ST19 9EF
ST19 9EF			Horsebrook Lane	50 STAFFORD	ST19 9EF
ST19 9EF			Horsebrook Lane	7 STAFFORD	ST19 9EF
ST19 9EF			Horsebrook Lane	46 STAFFORD	ST19 9EF
ST19 9EF			Horsebrook Lane	52 STAFFORD	ST19 9EF
ST19 9EF			Horsebrook Lane	8 STAFFORD	ST19 9EF
ST19 9EF			Horsebrook Lane	19 STAFFORD	ST19 9EF
ST19 9EF			Horsebrook Lane	15 STAFFORD	ST19 9EF
ST19 9EF			Horsebrook Lane	18 STAFFORD	ST19 9EF
ST19 9EF			Horsebrook Lane	44 STAFFORD	ST19 9EF
ST19 9EF			Horsebrook Lane	17 STAFFORD	ST19 9EF
ST19 9EF			Horsebrook Lane	23 STAFFORD	ST19 9EF
ST19 9EF			Horsebrook Lane	11 STAFFORD	ST19 9EF
ST19 9EF		The Old Forge	Horsebrook Lane	STAFFORD	ST19 9EF
ST19 9EF			Horsebrook Lane	30 STAFFORD	ST19 9EF
ST19 9EF			Horsebrook Lane	34 STAFFORD	ST19 9EF
ST19 9EF		22a	Horsebrook Lane	STAFFORD	ST19 9EF
ST19 9EF			Horsebrook Lane	42 STAFFORD	ST19 9EF
ST19 9EF			Horsebrook Lane	10 STAFFORD	ST19 9EF
ST19 9EF			Horsebrook Lane	26 STAFFORD	ST19 9EF
ST19 9EF			Horsebrook Lane	47 STAFFORD	ST19 9EF
ST19 9EG			Bargate Lane	15 STAFFORD	ST19 9EG
ST19 9EG	Staffordshire Fire & Rescue Service	Fire Station	Bargate Lane	20 STAFFORD	ST19 9EG
ST19 9EG			Bargate Lane	STAFFORD	ST19 9EG
ST19 9EG			Bargate Lane	12 STAFFORD	ST19 9EG
ST19 9EG		Kingscote House	Bargate Lane	19 STAFFORD	ST19 9EG
ST19 9EG			Bargate Lane	STAFFORD	ST19 9EG
ST19 9EG			Bargate Lane	10 STAFFORD	ST19 9EG
ST19 9EG			Bargate Lane	17 STAFFORD	ST19 9EG
ST19 9EG		2 Bargate Stables	Bargate Lane	STAFFORD	ST19 9EG
ST19 9EG			Bargate Lane	11 STAFFORD	ST19 9EG
ST19 9EG			Bargate Lane	8 STAFFORD	ST19 9EG
ST19 9EG		1 Bargate Stables	Bargate Lane	STAFFORD	ST19 9EG
ST19 9EG			Bargate Lane	22 STAFFORD	ST19 9EG
ST19 9EH			Oak Leys	12 STAFFORD	ST19 9EH
ST19 9EH			Oak Leys	10 STAFFORD	ST19 9EH
ST19 9EH			Oak Leys	5 STAFFORD	ST19 9EH
ST19 9EH			Oak Leys	4 STAFFORD	ST19 9EH
ST19 9EH			Oak Leys	2 STAFFORD	ST19 9EH
ST19 9EH			Oak Leys	11 STAFFORD	ST19 9EH
ST19 9EH			Oak Leys	17 STAFFORD	ST19 9EH
ST19 9EH			Oak Leys	18 STAFFORD	ST19 9EH
ST19 9EH			Oak Leys	1 STAFFORD	ST19 9EH
ST19 9EH			Oak Leys	14 STAFFORD	ST19 9EH
ST19 9EH			Oak Leys	15 STAFFORD	ST19 9EH
ST19 9EH			Oak Leys	16 STAFFORD	ST19 9EH
ST19 9EH			Oak Leys	13 STAFFORD	ST19 9EH
ST19 9EH			Oak Leys	3 STAFFORD	ST19 9EH
ST19 9EH			Oak Leys	8 STAFFORD	ST19 9EH
ST19 9EH			Oak Leys	9 STAFFORD	ST19 9EH
ST19 9EH			Oak Leys	7 STAFFORD	ST19 9EH
ST19 9EH			Oak Leys	6 STAFFORD	ST19 9EH
ST19 9EJ			Coneybere Gardens	11 STAFFORD	ST19 9EJ
ST19 9EJ			Coneybere Gardens	2 STAFFORD	ST19 9EJ
ST19 9EJ			Coneybere Gardens	4 STAFFORD	ST19 9EJ



ST19 9EJ	1a	Coneybere Gardens	STAFFORD	ST19 9EJ
ST19 9EJ		Coneybere Gardens	9 STAFFORD	ST19 9EJ
ST19 9EJ		Coneybere Gardens	6 STAFFORD	ST19 9EJ
ST19 9EJ		Coneybere Gardens	12 STAFFORD	ST19 9EJ
ST19 9EJ		Coneybere Gardens	7 STAFFORD	ST19 9EJ
ST19 9EJ		Coneybere Gardens	8 STAFFORD	ST19 9EJ
ST19 9EJ		Coneybere Gardens	1 STAFFORD	ST19 9EJ
ST19 9EJ		Coneybere Gardens	3 STAFFORD	ST19 9EJ
ST19 9EJ		Coneybere Gardens	10 STAFFORD	ST19 9EJ
ST19 9EJ		Coneybere Gardens	5 STAFFORD	ST19 9EJ
ST19 9EL		Boscobel Grove	5 STAFFORD	ST19 9EL
ST19 9EL		Boscobel Grove	6 STAFFORD	ST19 9EL
ST19 9EL		Boscobel Grove	4 STAFFORD	ST19 9EL
ST19 9EL		Boscobel Grove	1 STAFFORD	ST19 9EL
ST19 9EL		Boscobel Grove	3 STAFFORD	ST19 9EL
ST19 9EL		Boscobel Grove	2 STAFFORD	ST19 9EL
ST19 9EL		Boscobel Grove	7 STAFFORD	ST19 9EL
ST19 9EL		Boscobel Grove	8 STAFFORD	ST19 9EL
ST19 9EN	Orchard House	The Appleyard	STAFFORD	ST19 9EN
ST19 9EN		The Appleyard	3 STAFFORD	ST19 9EN
ST19 9EN	Chime House	The Appleyard	STAFFORD	ST19 9EN
ST19 9EN		The Appleyard	4 STAFFORD	ST19 9EN
ST19 9EP		The Ridings	4 STAFFORD	ST19 9EP
ST19 9EP		The Ridings	5 STAFFORD	ST19 9EP
ST19 9EP		The Ridings	2 STAFFORD	ST19 9EP
ST19 9EP		The Ridings	1 STAFFORD	ST19 9EP
ST19 9EP	Flat	The Ridings	9 STAFFORD	ST19 9EP
ST19 9EP		The Ridings	6 STAFFORD	ST19 9EP
ST19 9EP	Flat	The Ridings	8 STAFFORD	ST19 9EP
ST19 9EP	Flat	The Ridings	7 STAFFORD	ST19 9EP
ST19 9EP	Flat	The Ridings	10 STAFFORD	ST19 9EP
ST19 9EP		The Ridings	3 STAFFORD	ST19 9EP
ST19 9EQ		Deansfield Road	15 STAFFORD	ST19 9EQ
ST19 9EQ		Deansfield Road	27 STAFFORD	ST19 9EQ
ST19 9EQ		Deansfield Road	29 STAFFORD	ST19 9EQ
ST19 9EQ		Deansfield Road	6 STAFFORD	ST19 9EQ
ST19 9EQ		Deansfield Road	25 STAFFORD	ST19 9EQ
ST19 9EQ		Deansfield Road	16 STAFFORD	ST19 9EQ
ST19 9EQ		Deansfield Road	18 STAFFORD	ST19 9EQ
ST19 9EQ		Deansfield Road	31 STAFFORD	ST19 9EQ
ST19 9EQ	Oak Apple House	Deansfield Road	STAFFORD	ST19 9EQ
ST19 9EQ		Deansfield Road	4 STAFFORD	ST19 9EQ
ST19 9EQ		Deansfield Road	19 STAFFORD	ST19 9EQ
ST19 9EQ		Deansfield Road	24 STAFFORD	ST19 9EQ
ST19 9EQ		Deansfield Road	14 STAFFORD	ST19 9EQ
ST19 9EQ		Deansfield Road	23 STAFFORD	ST19 9EQ
ST19 9EQ		Deansfield Road	13 STAFFORD	ST19 9EQ
ST19 9EQ		Deansfield Road	2 STAFFORD	ST19 9EQ
ST19 9EQ		Deansfield Road	22 STAFFORD	ST19 9EQ
ST19 9EQ		Deansfield Road	21 STAFFORD	ST19 9EQ
ST19 9EQ		Deansfield Road	17 STAFFORD	ST19 9EQ
ST19 9EQ		Deansfield Road	12 STAFFORD	ST19 9EQ
ST19 9EQ		Deansfield Road	20 STAFFORD	ST19 9EQ
ST19 9EQ		Deansfield Road	33 STAFFORD	ST19 9EQ
ST19 9EQ		Deansfield Road	11 STAFFORD	ST19 9EQ
ST19 9EQ		Deansfield Road	8 STAFFORD	ST19 9EQ
ST19 9ES	Sandy Lane Surgery	Sandy Lane	STAFFORD	ST19 9ES
ST19 9ET		Sandy Lane	15 STAFFORD	ST19 9ET
ST19 9ET		Sandy Lane	5 STAFFORD	ST19 9ET
ST19 9ET		Sandy Lane	17 STAFFORD	ST19 9ET
ST19 9ET		Sandy Lane	11 STAFFORD	ST19 9ET
ST19 9ET		Sandy Lane	32 STAFFORD	ST19 9ET
ST19 9ET		Sandy Lane	30 STAFFORD	ST19 9ET
ST19 9ET		Sandy Lane	38 STAFFORD	ST19 9ET
ST19 9ET		Sandy Lane	36 STAFFORD	ST19 9ET
ST19 9ET		Sandy Lane	9 STAFFORD	ST19 9ET
ST19 9ET		Sandy Lane	1 STAFFORD	ST19 9ET
ST19 9ET		Sandy Lane	19 STAFFORD	ST19 9ET
ST19 9ET		Sandy Lane	2 STAFFORD	ST19 9ET
ST19 9ET		Sandy Lane	26 STAFFORD	ST19 9ET
ST19 9ET	The Old Smithy	Sandy Lane	STAFFORD	ST19 9ET
ST19 9ET	The New House	Sandy Lane	STAFFORD	ST19 9ET
ST19 9ET		Sandy Lane	28 STAFFORD	ST19 9ET
ST19 9ET		Sandy Lane	4 STAFFORD	ST19 9ET
ST19 9ET		Sandy Lane	7 STAFFORD	ST19 9ET
ST19 9ET		Sandy Lane	3 STAFFORD	ST19 9ET
ST19 9ET		Sandy Lane	22 STAFFORD	ST19 9ET
ST19 9ET		Sandy Lane	24 STAFFORD	ST19 9ET
ST19 9ET		Sandy Lane	21 STAFFORD	ST19 9ET
ST19 9EU		Hall Farm Close	4 STAFFORD	ST19 9EU
ST19 9EU		Hall Farm Close	10 STAFFORD	ST19 9EU
ST19 9EU		Hall Farm Close	6 STAFFORD	ST19 9EU
ST19 9EU		Hall Farm Close	2 STAFFORD	ST19 9EU
ST19 9EU		Hall Farm Close	7 STAFFORD	ST19 9EU
ST19 9EU		Hall Farm Close	9 STAFFORD	ST19 9EU
ST19 9EU		Hall Farm Close	8 STAFFORD	ST19 9EU
ST19 9EU		Hall Farm Close	3 STAFFORD	ST19 9EU
ST19 9EU		Hall Farm Close	5 STAFFORD	ST19 9EU
ST19 9EU		Hall Farm Close	1 STAFFORD	ST19 9EU
ST19 9EU		Hall Farm Close	11 STAFFORD	ST19 9EU
ST19 9EX		Easthall Close	6 STAFFORD	ST19 9EX
ST19 9EX		Easthall Close	1 STAFFORD	ST19 9EX
ST19 9EX		Easthall Close	3 STAFFORD	ST19 9EX
ST19 9EX		Easthall Close	2 STAFFORD	ST19 9EX
ST19 9EX		Easthall Close	5 STAFFORD	ST19 9EX
ST19 9EX		Easthall Close	4 STAFFORD	ST19 9EX
ST19 9EY		West Hall Close	9 STAFFORD	ST19 9EY
ST19 9EY		West Hall Close	11 STAFFORD	ST19 9EY
ST19 9EY		West Hall Close	8 STAFFORD	ST19 9EY
ST19 9EY		West Hall Close	1 STAFFORD	ST19 9EY
ST19 9EY		West Hall Close	13 STAFFORD	ST19 9EY
ST19 9EY		West Hall Close	12 STAFFORD	ST19 9EY
ST19 9EY		West Hall Close	7 STAFFORD	ST19 9EY
ST19 9EY		West Hall Close	4 STAFFORD	ST19 9EY
ST19 9EY		West Hall Close	6 STAFFORD	ST19 9EY
ST19 9EY		West Hall Close	3 STAFFORD	ST19 9EY
ST19 9EY		West Hall Close	5 STAFFORD	ST19 9EY
ST19 9EY		West Hall Close	2 STAFFORD	ST19 9EY
ST19 9EY		West Hall Close	10 STAFFORD	ST19 9EY
ST19 9EZ		Hall Farm Road	14 STAFFORD	ST19 9EZ
ST19 9EZ		Hall Farm Road	18 STAFFORD	ST19 9EZ
ST19 9EZ		Hall Farm Road	13 STAFFORD	ST19 9EZ
ST19 9EZ		Hall Farm Road	1 STAFFORD	ST19 9EZ











ST19 9JF			Micklegate	4 STAFFORD	ST19 9JF
ST19 9JF			Micklegate	10 STAFFORD	ST19 9JF
ST19 9JF			Micklegate	12 STAFFORD	ST19 9JF
ST19 9JF			Micklegate	3 STAFFORD	ST19 9JF
ST19 9JF			Micklegate	1 STAFFORD	ST19 9JF
ST19 9JF			Micklegate	11 STAFFORD	ST19 9JF
ST19 9JF			Micklegate	9 STAFFORD	ST19 9JF
ST19 9JF			Micklegate	7 STAFFORD	ST19 9JF
ST19 9JG			Southgate	5 STAFFORD	ST19 9JG
ST19 9JG			Southgate	9 STAFFORD	ST19 9JG
ST19 9JG			Southgate	4 STAFFORD	ST19 9JG
ST19 9JG			Southgate	11 STAFFORD	ST19 9JG
ST19 9JG			Southgate	6 STAFFORD	ST19 9JG
ST19 9JG			Southgate	1 STAFFORD	ST19 9JG
ST19 9JG			Southgate	15 STAFFORD	ST19 9JG
ST19 9JG			Southgate	10 STAFFORD	ST19 9JG
ST19 9JG			Southgate	3 STAFFORD	ST19 9JG
ST19 9JG			Southgate	14 STAFFORD	ST19 9JG
ST19 9JG			Southgate	13 STAFFORD	ST19 9JG
ST19 9JG			Southgate	2 STAFFORD	ST19 9JG
ST19 9JG			Southgate	7 STAFFORD	ST19 9JG
ST19 9JG			Southgate	12 STAFFORD	ST19 9JG
ST19 9JG			Southgate	8 STAFFORD	ST19 9JG
ST19 9JQ			Hillcrest	9 STAFFORD	ST19 9JQ
ST19 9JQ			Hillcrest	16 STAFFORD	ST19 9JQ
ST19 9JQ			Hillcrest	13 STAFFORD	ST19 9JQ
ST19 9JQ			Hillcrest	10 STAFFORD	ST19 9JQ
ST19 9JQ			Hillcrest	1 STAFFORD	ST19 9JQ
ST19 9JQ			Hillcrest	7 STAFFORD	ST19 9JQ
ST19 9JQ			Hillcrest	15 STAFFORD	ST19 9JQ
ST19 9JQ			Hillcrest	11 STAFFORD	ST19 9JQ
ST19 9JQ			Hillcrest	8 STAFFORD	ST19 9JQ
ST19 9JQ			Hillcrest	3 STAFFORD	ST19 9JQ
ST19 9JQ			Hillcrest	5 STAFFORD	ST19 9JQ
ST19 9JQ			Hillcrest	14 STAFFORD	ST19 9JQ
ST19 9JQ			Hillcrest	6 STAFFORD	ST19 9JQ
ST19 9JQ			Hillcrest	4 STAFFORD	ST19 9JQ
ST19 9JQ			Hillcrest	2 STAFFORD	ST19 9JQ
ST19 9JQ			Hillcrest	12 STAFFORD	ST19 9JQ
ST19 9LD		Horsebrook Manor Farm	Horsebrook Farm Lane	STAFFORD	ST19 9LD
ST19 9LD		1 Broomhall Cottages	Horsebrook Farm Lane	STAFFORD	ST19 9LD
ST19 9LD		Horsebrook Manor Barn	Horsebrook Farm Lane	STAFFORD	ST19 9LD
ST19 9LD		2 Broomhall Cottages	Horsebrook Farm Lane	STAFFORD	ST19 9LD
ST19 9LD		Bellview Farm	Horsebrook Farm Lane	STAFFORD	ST19 9LD
ST19 9LG		Garden Farm House	Garden Lane	STAFFORD	ST19 9LG
ST19 9LG		White House Cottage	Garden Lane	STAFFORD	ST19 9LG
ST19 9LG		The White House	Garden Lane	STAFFORD	ST19 9LG
ST19 9LG		The Old Post Office	Garden Lane	STAFFORD	ST19 9LG
ST19 9LG		Stretton Hall	Garden Lane	STAFFORD	ST19 9LG
ST19 9LG	Penk Holdings Ltd	The Estate Office	Garden Lane	STAFFORD	ST19 9LG
ST19 9LG		Garden Cottage	Garden Lane	STAFFORD	ST19 9LG
ST19 9LG		Woodlands Farm	Garden Lane	STAFFORD	ST19 9LG
ST19 9LG		Maggie Cottage	Garden Lane	STAFFORD	ST19 9LG
ST19 9LH		Rowley Hill Farm		STAFFORD	ST19 9LH
ST19 9LH		Stretton Mill	Mill Barn	STAFFORD	ST19 9LH
ST19 9LH		1 Rudge Cottages		STAFFORD	ST19 9LH
ST19 9LH		Stretton Mill Farm		STAFFORD	ST19 9LH
ST19 9LH		Stretton Mill	The Croft	STAFFORD	ST19 9LH
ST19 9LH		2 Rudge Cottages		STAFFORD	ST19 9LH
ST19 9LH		Stretton Mill	The Sinks	STAFFORD	ST19 9LH
ST19 9LJ		The Old Reading Room	School Lane	STAFFORD	ST19 9LJ
ST19 9LJ	The New Post Office		School Lane	STAFFORD	ST19 9LJ
ST19 9LJ		School Farm	School Lane	STAFFORD	ST19 9LJ
ST19 9LJ	Stretton Lodge Day Nursery & Pre School		School Lane	STAFFORD	ST19 9LJ
ST19 9LJ		Orchard House	School Lane	STAFFORD	ST19 9LJ
ST19 9LJ		School Farm	School Lane	STAFFORD	ST19 9LJ
ST19 9LJ		2 Agricultural Cottages	School Lane	STAFFORD	ST19 9LJ
ST19 9LJ		Brickhill House	School Lane	STAFFORD	ST19 9LJ
ST19 9LJ		1 Agricultural Cottages	School Lane	STAFFORD	ST19 9LJ
ST19 9LL		Corner House	Watling Street	STAFFORD	ST19 9LL
ST19 9LL		Pollys Cottage	Watling Street	STAFFORD	ST19 9LL
ST19 9LL		45 Meadow View	Watling Street	STAFFORD	ST19 9LL
ST19 9LL		Ivy House	Watling Street	STAFFORD	ST19 9LL
ST19 9LL		Yew Tree Cottage	Watling Street	STAFFORD	ST19 9LL
ST19 9LL		Ivy House	Watling Street	STAFFORD	ST19 9LL
ST19 9LL		The Crown Buildings	Watling Street	STAFFORD	ST19 9LL
ST19 9LL		Avenue Cottage	Watling Street	STAFFORD	ST19 9LL
ST19 9LL			Watling Street	41 STAFFORD	ST19 9LL
ST19 9LL			Watling Street	38 STAFFORD	ST19 9LL
ST19 9LL			Watling Street	37 STAFFORD	ST19 9LL
ST19 9LL		Crown Farm Cottage	Watling Street	STAFFORD	ST19 9LL
ST19 9LL		The Road Farmhouse	Watling Street	STAFFORD	ST19 9LL
ST19 9LL		45a Meadow View	Watling Street	STAFFORD	ST19 9LL
ST19 9LL		Crown Forge Cottage	Watling Street	STAFFORD	ST19 9LL
ST19 9LL		45b Meadow View	Watling Street	STAFFORD	ST19 9LL
ST19 9LN		White Cottage	Watling Street	STAFFORD	ST19 9LN
ST19 9LN	The Bell Inn		Watling Street	STAFFORD	ST19 9LN
ST19 9LN		Clearway Cottage	Watling Street	STAFFORD	ST19 9LN
ST19 9LN		The Croft	Watling Street	STAFFORD	ST19 9LN
ST19 9LN		Rose Hill	Watling Street	STAFFORD	ST19 9LN
ST19 9LN		Streetway House	Watling Street	STAFFORD	ST19 9LN
ST19 9LN		The Bungalow	Watling Street	STAFFORD	ST19 9LN
ST19 9LN		Delphin Cottage	Watling Street	STAFFORD	ST19 9LN
ST19 9LP		The Willows	Horsebrook Hall Lane	STAFFORD	ST19 9LP
ST19 9LP		Brookside Croft	Horsebrook Hall Lane	STAFFORD	ST19 9LP
ST19 9LP		Horsebrook Manor	Horsebrook Hall Lane	STAFFORD	ST19 9LP
ST19 9LP		Horsebrook Barn	Horsebrook Hall Lane	STAFFORD	ST19 9LP
ST19 9LP		Brookside Cottage	Horsebrook Hall Lane	STAFFORD	ST19 9LP
ST19 9LP		Brooklands	Horsebrook Hall Lane	STAFFORD	ST19 9LP
ST19 9LP		The Granary	Horsebrook Hall Lane	STAFFORD	ST19 9LP
ST19 9LP		Tall Trees	Horsebrook Hall Lane	STAFFORD	ST19 9LP
ST19 9LP		Southview	Horsebrook Hall Lane	STAFFORD	ST19 9LP
ST19 9LP		Brookhill	Horsebrook Hall Lane	STAFFORD	ST19 9LP
ST19 9LP		Timberlea	Horsebrook Hall Lane	STAFFORD	ST19 9LP
ST19 9LP		Jasmine House	Horsebrook Hall Lane	STAFFORD	ST19 9LP
ST19 9LP		Elm Tree Cottage	Horsebrook Hall Lane	STAFFORD	ST19 9LP
ST19 9LP		Carver House	Horsebrook Hall Lane	STAFFORD	ST19 9LP
ST19 9LP		Horsebrook Farm	Horsebrook Hall Lane	STAFFORD	ST19 9LP
ST19 9LP		The Homestead	Horsebrook Hall Lane	STAFFORD	ST19 9LP
ST19 9LP		Brookfield House	Horsebrook Hall Lane	STAFFORD	ST19 9LP
ST19 9LP		Horsebrook Manor Barn	Horsebrook Hall Lane	STAFFORD	ST19 9LP
ST19 9LP		The Woodlands	Horsebrook Hall Lane	STAFFORD	ST19 9LP
ST19 9LP		Horsebrook Hall	Horsebrook Hall Lane	STAFFORD	ST19 9LP

ST19 9LQ	Somerford Home Farm	Stretton Hall		STAFFORD	ST19 9LQ	
ST19 9LR		The Boot	Cobblers Bank	STAFFORD	ST19 9LR	
ST19 9LR		The Shoe	Cobblers Bank	STAFFORD	ST19 9LR	
ST19 9LS		Engleton Mill	Engleton Mill Lane	STAFFORD	ST19 9LS	
ST19 9LS		Engleton Cottage	Engleton Mill Lane	STAFFORD	ST19 9LS	
ST19 9LT		Half Acre	Horsebrook	STAFFORD	ST19 9LT	
ST19 9LT		Lea Brook	Horsebrook	STAFFORD	ST19 9LT	
ST19 9LT		Horsebrook House	Horsebrook	STAFFORD	ST19 9LT	
ST19 9LT		Belvide House	Horsebrook	STAFFORD	ST19 9LT	
ST19 9LT		Ivy Dene	Horsebrook	STAFFORD	ST19 9LT	
ST19 9LT		Lea Cottage	Horsebrook	STAFFORD	ST19 9LT	
ST19 9LT	J B Sands Ltd		Horsebrook	STAFFORD	ST19 9LT	
ST19 9LT		Stretton Villa	Horsebrook	STAFFORD	ST19 9LT	
ST19 9LU		Fallowfield	Barn Lane	STAFFORD	ST19 9LU	
ST19 9LU		Cresswell Farm House	Barn Lane	STAFFORD	ST19 9LU	
ST19 9LW		Bungalow Farm	Ivy House Lane	STAFFORD	ST19 9LW	
ST19 9LW		New Bungalow	Ivy House Lane	STAFFORD	ST19 9LW	
ST19 9LW		Newholme	Ivy House Lane	STAFFORD	ST19 9LW	
ST19 9LW		Riverdale	Ivy House Lane	STAFFORD	ST19 9LW	
ST19 9LW		Oakview Cottage	Ivy House Lane	STAFFORD	ST19 9LW	
WS11 1RP		Hatherton Hall Farm		CANNOCK	WS11 1RP	
WS11 1RP		1 Field Cottage		CANNOCK	WS11 1RP	
WS11 1RP		2 Field Cottage		CANNOCK	WS11 1RP	
WS11 1RP		Hatherton Park Lodge		CANNOCK	WS11 1RP	
WS11 1RR	Cannock Cricket & Hockey Club	The Morris Ground	Church Lane	CANNOCK	WS11 1RR	
WS11 1RR		Church Farm	Farmhouse	CANNOCK	WS11 1RR	
WS11 1RR		3 Church Farm Bungalows	Church Lane	CANNOCK	WS11 1RR	
WS11 1RR		1 Church Farm Bungalows	Church Lane	CANNOCK	WS11 1RR	
WS11 1RR		Pear Tree Cottage	Church Lane	CANNOCK	WS11 1RR	
WS11 1RR		Greenacres	Church Lane	CANNOCK	WS11 1RR	
WS11 1RR		The Paddock	Church Lane	CANNOCK	WS11 1RR	
WS11 1RR		Meadowview	Church Lane	CANNOCK	WS11 1RR	
WS11 1RR	Abbey Farms	Church Farm	Church Lane	CANNOCK	WS11 1RR	
WS11 1RR		2 Hatherton Bungalows	Church Lane	CANNOCK	WS11 1RR	
WS11 1RR		2 Church Farm Bungalows	Church Lane	CANNOCK	WS11 1RR	
WS11 1RR		Tor Heights	Church Lane	CANNOCK	WS11 1RR	
WS11 1RR		1 Hatherton Bungalows	Church Lane	CANNOCK	WS11 1RR	
WS11 1RR		3 Hatherton Bungalows	Church Lane	CANNOCK	WS11 1RR	
WS11 1RR	S T C Cornwall Ltd	Church Farm	Church Lane	CANNOCK	WS11 1RR	
WS11 1RR	Noble Foods	Church Farm	Church Lane	CANNOCK	WS11 1RR	
WS11 1RS		High House	Poplar Lane	CANNOCK	WS11 1RS	
WS11 1RS	Hollies Engineering		Poplar Lane	CANNOCK	WS11 1RS	
WS11 1RS		The Stables	Poplar Lane	CANNOCK	WS11 1RS	
WS11 1RS		Poplar Bungalow	Poplar Lane	CANNOCK	WS11 1RS	
WS11 1RT			Four Crosses Lane	4 CANNOCK	WS11 1RT	
WS11 1RT			Four Crosses Lane	1 CANNOCK	WS11 1RT	
WS11 1RT			Four Crosses Lane	5 CANNOCK	WS11 1RT	
WS11 1RT			Four Crosses Lane	2 CANNOCK	WS11 1RT	
WS11 1RT			Four Crosses Lane	3 CANNOCK	WS11 1RT	
WS11 1RT			Four Crosses Lane	7 CANNOCK	WS11 1RT	
WS11 1RT			Four Crosses Lane	6 CANNOCK	WS11 1RT	
WS11 1RT			Four Crosses Lane	8 CANNOCK	WS11 1RT	
WS11 1RU		Elder Cottage	Four Crosses Lane	CANNOCK	WS11 1RU	
WS11 1RU		Tumbledown Farm	Four Crosses Lane	CANNOCK	WS11 1RU	
WS11 1RU		Lavender Cottage	Four Crosses Lane	CANNOCK	WS11 1RU	
WS11 1RU		Rowan Cottage	Four Crosses Lane	CANNOCK	WS11 1RU	
WS11 1RU		Primrose Cottage	Four Crosses Lane	CANNOCK	WS11 1RU	
WS11 1RU		Four Crosses Farmhouse	Four Crosses Lane	CANNOCK	WS11 1RU	
WS11 1RX	Four Crosses Inn		Watling Street	CANNOCK	WS11 1RX	
WS11 1RY		Oak Hollow	Watling Street	CANNOCK	WS11 1RY	
WS11 1RY		Oak Farm	Watling Street	CANNOCK	WS11 1RY	
WS11 1RZ		Oakwood House	Oak Lane	CANNOCK	WS11 1RZ	
WS11 1RZ		1 Oak Cottages	Oak Lane	CANNOCK	WS11 1RZ	
WS11 1RZ		2 Oak Cottages	Oak Lane	CANNOCK	WS11 1RZ	
WS11 1RZ		Oak House	Oak Lane	CANNOCK	WS11 1RZ	
WS11 1SA		The Woodlands	Woodlands Lane	CANNOCK	WS11 1SA	
WS11 1SA		Brookfields	Woodlands Lane	CANNOCK	WS11 1SA	
WS11 1SA		Dunromin	Woodlands Lane	CANNOCK	WS11 1SA	
WS11 1SB		Hollies Truck Shop	Watling Street	CANNOCK	WS11 1SB	
WS11 1SB		Ellesmere Cottage	Watling Street	CANNOCK	WS11 1SB	
WS11 1SB	Oak Farm Hotel		Watling Street	CANNOCK	WS11 1SB	
WS11 1SB	Roadking (Hollies) Cafe		Watling Street	CANNOCK	WS11 1SB	
WS11 1SD		Dawtry Farm	2a Dawtry Barn	Watling Street	CANNOCK	WS11 1SD
WS11 1SD		Dawtry Farm	1b Dawtry Barn	Watling Street	CANNOCK	WS11 1SD
WS11 1SD		Yew Tree Cottage	Watling Street	CANNOCK	WS11 1SD	
WS11 1SD		Dawtry Farm	2b Dawtry Barn	Watling Street	CANNOCK	WS11 1SD
WS11 1SD		Dawtry Cottage	Watling Street	CANNOCK	WS11 1SD	
WS11 1SD	Coniston House Kennels & Cattery	Coniston House	Watling Street	CANNOCK	WS11 1SD	
WS11 1SD		Dawtry Farm	Dawtry Stables	Watling Street	CANNOCK	WS11 1SD
WS11 1SD	Becket Build & Design Ltd	Dawtry Cottage Farm	Watling Street	CANNOCK	WS11 1SD	
WS11 1SD		Dawtry Farm	1a Dawtry Barn	Watling Street	CANNOCK	WS11 1SD
WS11 1SD		Gryphon Park	Watling Street	CANNOCK	WS11 1SD	
WS11 1SE		Tudor Cottage	Watling Street	CANNOCK	WS11 1SE	
WS11 1SF		2 Four Crosses Cottages	Watling Street	CANNOCK	WS11 1SF	
WS11 1SF		Tollgate Cottage	Watling Street	CANNOCK	WS11 1SF	
WS11 1SF		Sylvesters Smallholding	Watling Street	CANNOCK	WS11 1SF	
WS11 1SF			Watling Street	23 CANNOCK	WS11 1SF	
WS11 1SF	Truckers Rest		Watling Street	CANNOCK	WS11 1SF	
WS11 1SG		Range Farm	Watling Street	CANNOCK	WS11 1SG	
WS11 1SG		Royals Farm	Watling Street	CANNOCK	WS11 1SG	
WS11 1SH	Hatherton Nurseries		Watling Street	CANNOCK	WS11 1SH	
WS11 1SH	Brindley Vauxhall		Watling Street	CANNOCK	WS11 1SH	
WS11 1SH		Gillway	Watling Street	CANNOCK	WS11 1SH	
WS11 1SH		Milestones	Watling Street	CANNOCK	WS11 1SH	
WS11 1SH		Angles	Watling Street	CANNOCK	WS11 1SH	
WS11 1SH	The Roman Way Hotel	The Roman Way Hotel	Watling Street	CANNOCK	WS11 1SH	
WS11 1SQ		Moors Meadow	Watling Street	CANNOCK	WS11 1SQ	
WS11 1SQ		Four Oaks	Watling Street	CANNOCK	WS11 1SQ	
WS11 1SZ			Wood Lane	63 CANNOCK	WS11 1SZ	
WS11 1SZ			Wood Lane	43 CANNOCK	WS11 1SZ	
WS11 1SZ			Wood Lane	9 CANNOCK	WS11 1SZ	
WS11 1SZ			Wood Lane	81 CANNOCK	WS11 1SZ	
WS11 1SZ			Wood Lane	79 CANNOCK	WS11 1SZ	
WS11 1SZ			Wood Lane	83 CANNOCK	WS11 1SZ	
WS11 1SZ			Wood Lane	45 CANNOCK	WS11 1SZ	
WS11 1SZ			Wood Lane	51 CANNOCK	WS11 1SZ	
WS11 1SZ			Wood Lane	49 CANNOCK	WS11 1SZ	
WS11 1SZ			Wood Lane	73 CANNOCK	WS11 1SZ	
WS11 1SZ			Wood Lane	77 CANNOCK	WS11 1SZ	
WS11 1SZ			Wood Lane	47 CANNOCK	WS11 1SZ	
WS11 1SZ			Wood Lane	65 CANNOCK	WS11 1SZ	
WS11 1SZ			Wood Lane	13 CANNOCK	WS11 1SZ	
WS11 1SZ			Wood Lane	5 CANNOCK	WS11 1SZ	

WS11 1S2		Wood Lane	11	CANNOCK	WS11 1S2
WS11 1S2		Wood Lane	69	CANNOCK	WS11 1S2
WS11 1S2		Wood Lane	29	CANNOCK	WS11 1S2
WS11 1S2		Wood Lane	57	CANNOCK	WS11 1S2
WS11 1S2		Wood Lane	87	CANNOCK	WS11 1S2
WS11 1S2		Wood Lane	67	CANNOCK	WS11 1S2
WS11 1S2		Wood Lane	1	CANNOCK	WS11 1S2
WS11 1S2		Wood Lane	85	CANNOCK	WS11 1S2
WS11 1S2		Wood Lane	71	CANNOCK	WS11 1S2
WS11 1S2		Wood Lane	55	CANNOCK	WS11 1S2
WS11 1S2		Wood Lane	59	CANNOCK	WS11 1S2
WS11 1S2		Wood Lane	31	CANNOCK	WS11 1S2
WS11 1S2		Wood Lane	53	CANNOCK	WS11 1S2
WS11 1S2		Wood Lane	61	CANNOCK	WS11 1S2
WS11 1S2		Wood Lane	15	CANNOCK	WS11 1S2
WS11 1S2		Wood Lane	75	CANNOCK	WS11 1S2
WS11 1S2		Wood Lane	33	CANNOCK	WS11 1S2
WS11 1S2		Wood Lane	19	CANNOCK	WS11 1S2
WS11 1S2		Wood Lane	17	CANNOCK	WS11 1S2
WS11 1S2		Wood Lane	21	CANNOCK	WS11 1S2
WS11 1S2		Wood Lane	25	CANNOCK	WS11 1S2
WS11 1S2		Wood Lane	27	CANNOCK	WS11 1S2
WS11 1S2		Wood Lane	23	CANNOCK	WS11 1S2
WS11 1S2		Wood Lane	3	CANNOCK	WS11 1S2
WS11 1S2		Wood Lane	35	CANNOCK	WS11 1S2
WS11 1S2		Wood Lane	41	CANNOCK	WS11 1S2
WS11 1S2		Wood Lane	39	CANNOCK	WS11 1S2
WS11 1S2		Wood Lane	37	CANNOCK	WS11 1S2
WS11 1S2		Wood Lane	7	CANNOCK	WS11 1S2
WS11 1TF		Catsbridge Lane	8	CANNOCK	WS11 1TF
WS11 1TF		Catsbridge Lane	11	CANNOCK	WS11 1TF
WS11 1TF		Catsbridge Lane	9	CANNOCK	WS11 1TF
WS11 1TF		Catsbridge Lane	12	CANNOCK	WS11 1TF
WS11 1TF		Catsbridge Lane	10	CANNOCK	WS11 1TF
WV10 7BN		Barr House		WOLVERHAMPTON	WV10 7BN
WV10 7BN		Stadacona		WOLVERHAMPTON	WV10 7BN
WV10 7BN		Fir Tree Cottage		WOLVERHAMPTON	WV10 7BN
WV10 7BN		Inglewood		WOLVERHAMPTON	WV10 7BN
WV10 7BN	Standeford Farm Cafe			WOLVERHAMPTON	WV10 7BN
WV10 7BN		Woodlands		WOLVERHAMPTON	WV10 7BN
WV10 7BN		Bar Croft		WOLVERHAMPTON	WV10 7BN
WV10 7BN		Bar Farm		WOLVERHAMPTON	WV10 7BN
WV10 7BN		Streamway House		WOLVERHAMPTON	WV10 7BN
WV10 7BR				Stuart Michael Way	3 WOLVERHAMPTON
WV10 7BR				Stuart Michael Way	1 WOLVERHAMPTON
WV10 7BR				Stuart Michael Way	2 WOLVERHAMPTON
WV10 7BR				Stuart Michael Way	4 WOLVERHAMPTON
WV10 7BT	S I Group UK Ltd				WOLVERHAMPTON
WV10 7BU		Edelweiss		Station Drive	WOLVERHAMPTON
WV10 7BU		Leacroft		Station Drive	WOLVERHAMPTON
WV10 7BU		Amberlea		Station Drive	WOLVERHAMPTON
WV10 7BU		The Elms		Station Drive	WOLVERHAMPTON
WV10 7BU				Station Drive	179 WOLVERHAMPTON
WV10 7BU		Silverthorne		Station Drive	WOLVERHAMPTON
WV10 7BU		Amadora		Station Drive	WOLVERHAMPTON
WV10 7BU				Station Drive	180 WOLVERHAMPTON
WV10 7BU		182 Standeford Estate		Station Drive	WOLVERHAMPTON
WV10 7BU		Oakleigh		Station Drive	WOLVERHAMPTON
WV10 7BU	Four Ashes Renault			Station Drive	WOLVERHAMPTON
WV10 7BU	Four Ashes Inn			Station Drive	WOLVERHAMPTON
WV10 7BU		183 Standeford Estate		Station Drive	WOLVERHAMPTON
WV10 7BU				Station Drive	4 WOLVERHAMPTON
WV10 7BU		Menkani		Station Drive	WOLVERHAMPTON
WV10 7BU				Station Drive	181 WOLVERHAMPTON
WV10 7BU		Craigmore		Station Drive	WOLVERHAMPTON
WV10 7BU		Gold Thorne		Station Drive	WOLVERHAMPTON
WV10 7BU		St. Clare		Station Drive	WOLVERHAMPTON
WV10 7BU		Dunrobin		Station Drive	WOLVERHAMPTON
WV10 7BW		The Stables		Gravelly Way	WOLVERHAMPTON
WV10 7BW		Gravelly Farm		Gravelly Way	WOLVERHAMPTON
WV10 7BW		Gravelly Way Barn		Gravelly Way	WOLVERHAMPTON
WV10 7BX	Midland Combustion Ltd	Station Works		Station Road	WOLVERHAMPTON
WV10 7BY	I P M Engineering Services Ltd	Unit 10		Latherford Close	WOLVERHAMPTON
WV10 7BY		Unit 11		Latherford Close	WOLVERHAMPTON
WV10 7BY	Supreme Direct LLP	Unit 3		Latherford Close	WOLVERHAMPTON
WV10 7BY	Supreme Hygiene	Unit 8		Latherford Close	WOLVERHAMPTON
WV10 7BY	Pestcare Environmental Ltd	Unit 12		Latherford Close	WOLVERHAMPTON
WV10 7BY	Willis European Ltd	Unit 7		Latherford Close	WOLVERHAMPTON
WV10 7BY	Sheldome Ltd	Unit 13		Latherford Close	WOLVERHAMPTON
WV10 7BY	Ventilation Services Ltd	Unit 9		Latherford Close	WOLVERHAMPTON
WV10 7BY	Portcullis Events	Unit 5		Latherford Close	WOLVERHAMPTON
WV10 7BY		Unit 1		Latherford Close	WOLVERHAMPTON
WV10 7BY	Townsend Interiors	Unit 6		Latherford Close	WOLVERHAMPTON
WV10 7BY	P D Industrial Ltd	Unit 2		Latherford Close	WOLVERHAMPTON
WV10 7BY	M C Mannus Flooring Ltd	Unit 4		Latherford Close	WOLVERHAMPTON
WV10 7DA	Hadley Steel Framing Ltd			Station Road	WOLVERHAMPTON
WV10 7DA		Unit 19a		Station Road	WOLVERHAMPTON
WV10 7DA		Unit 12		Station Road	WOLVERHAMPTON
WV10 7DA		Sprint House		Station Road	WOLVERHAMPTON
WV10 7DA		Unit 14		Station Road	WOLVERHAMPTON
WV10 7DB	Telling Architectural Ltd	Unit 4e		Station Road	WOLVERHAMPTON
WV10 7DB	Quality Films			Station Road	WOLVERHAMPTON
WV10 7DB	Sprintoval Ltd	Four Ashes House		Station Road	WOLVERHAMPTON
WV10 7DB	T S Russell	Unit 4b		Station Road	WOLVERHAMPTON
WV10 7DB	Aqua Force Ltd			Station Road	WOLVERHAMPTON
WV10 7DB		Unit 14		Station Road	WOLVERHAMPTON
WV10 7DB	United Bright Bar Co Ltd	Unit 4		Station Road	WOLVERHAMPTON
WV10 7DB	O S F Ltd	Unit 6		Station Road	WOLVERHAMPTON
WV10 7DB	Hadley Steel Framing Fabrications Ltd	Unit 3		Station Road	WOLVERHAMPTON
WV10 7DB		Modular Buildings		Station Road	WOLVERHAMPTON
WV10 7DB	M B Ground Breaking Ltd	Unit 7		Station Road	WOLVERHAMPTON
WV10 7DB		Unit 9-11		Station Road	WOLVERHAMPTON
WV10 7DB	Map Metals Ltd	Sprint Industrial Estate	Unit 8	Station Road	WOLVERHAMPTON
WV10 7DB	Woollcott Removals Ltd			Station Road	WOLVERHAMPTON
WV10 7DB		Unit 1		Station Road	WOLVERHAMPTON
WV10 7DB	Saba Engineering Ltd	Unit 17		Station Road	WOLVERHAMPTON
WV10 7DB	Gills Transport Ltd			Station Road	WOLVERHAMPTON
WV10 7DB	Morris Site Machinery Ltd			Station Road	WOLVERHAMPTON
WV10 7DB	A C T Fasteners & Components Ltd			Station Road	WOLVERHAMPTON
WV10 7DB	R C Legends	Unit 15		Station Road	WOLVERHAMPTON
WV10 7DB	Initial Projects Ltd	Unit 12		Station Road	WOLVERHAMPTON
WV10 7DB	Boundary Fencing & Gate Services	Unit 8		Station Road	WOLVERHAMPTON
WV10 7DB	M G Vehicle Solutions	Unit 12		Station Road	WOLVERHAMPTON



WV10 7DB	Spillard Safety Systems Ltd			Station Road		WOLVERHAMPTON	WV10 7DB
WV10 7DD		The Cottage		Malt House Lane		WOLVERHAMPTON	WV10 7DD
WV10 7DE	Enithal Projects Ltd			Aspley Close		WOLVERHAMPTON	WV10 7DE
WV10 7DE	Midland Cryogenics Ltd			Aspley Close		WOLVERHAMPTON	WV10 7DE
WV10 7DE	Mirrors For Training	Unit 11		Aspley Close		WOLVERHAMPTON	WV10 7DE
WV10 7DE	Jackson Lifting			Aspley Close		WOLVERHAMPTON	WV10 7DE
WV10 7DE	All In One Medical	Unit 12-14		Aspley Close		WOLVERHAMPTON	WV10 7DE
WV10 7DE	Opal Envelopes Ltd	Unit 6-7		Aspley Close		WOLVERHAMPTON	WV10 7DE
WV10 7DE	Cannock Mobile Welding Ltd			Aspley Close		WOLVERHAMPTON	WV10 7DE
WV10 7DE	Fluid Handling Solutions	Unit 1		Aspley Close		WOLVERHAMPTON	WV10 7DE
WV10 7DE	B M Automotive Solutions	Unit 2		Aspley Close		WOLVERHAMPTON	WV10 7DE
WV10 7DE		Unit 3		Aspley Close		WOLVERHAMPTON	WV10 7DE
WV10 7DE	Richfield Control Systems Ltd	Unit 2		Aspley Close		WOLVERHAMPTON	WV10 7DE
WV10 7DE	Vicarage Ltd	Unit 1		Aspley Close		WOLVERHAMPTON	WV10 7DE
WV10 7DF	Coventya Ltd			Enterprise Drive		WOLVERHAMPTON	WV10 7DF
WV10 7DF	H & H Environment Engineering Services Ltd	Modular Court	Unit 7	Enterprise Drive		WOLVERHAMPTON	WV10 7DF
WV10 7DF	Calibre Construction Ltd	Modular Court	Unit 1	Enterprise Drive		WOLVERHAMPTON	WV10 7DF
WV10 7DF	West Midland American Vehicles Ltd	Brunel Court	Unit 1	Enterprise Drive		WOLVERHAMPTON	WV10 7DF
WV10 7DF	Motto Machinery	Modular Court	Unit 6	Enterprise Drive		WOLVERHAMPTON	WV10 7DF
WV10 7DF	A P C Forks			Enterprise Drive		WOLVERHAMPTON	WV10 7DF
WV10 7DF	M M S Ltd UK	2 The Dell		Enterprise Drive		WOLVERHAMPTON	WV10 7DF
WV10 7DF	A B G O	4 The Dell		Enterprise Drive		WOLVERHAMPTON	WV10 7DF
WV10 7DF		7 The Dell		Enterprise Drive		WOLVERHAMPTON	WV10 7DF
WV10 7DF	M M S Recovery	3 The Dell		Enterprise Drive		WOLVERHAMPTON	WV10 7DF
WV10 7DF		Brunel Court	Unit 2	Enterprise Drive		WOLVERHAMPTON	WV10 7DF
WV10 7DF	H C Two 2 Ltd	Brunel Court	Unit 3	Enterprise Drive		WOLVERHAMPTON	WV10 7DF
WV10 7DF	Advanced Flooring Solutions Ltd	Brunel Court	Unit 4	Enterprise Drive		WOLVERHAMPTON	WV10 7DF
WV10 7DF	Shindaiwa Ltd	6 The Dell		Enterprise Drive		WOLVERHAMPTON	WV10 7DF
WV10 7DF	Plaztek Ltd	Brunel Court	Unit 3	Enterprise Drive		WOLVERHAMPTON	WV10 7DF
WV10 7DF	C Art Art Transport	Brunel Court	Unit 6-7	Enterprise Drive		WOLVERHAMPTON	WV10 7DF
WV10 7DF	Lion F P G Ltd			Enterprise Drive		WOLVERHAMPTON	WV10 7DF
WV10 7DF	P C P Gratings Ltd			Enterprise Drive		WOLVERHAMPTON	WV10 7DF
WV10 7DF	Air Liquid Homecare Ltd			Enterprise Drive		WOLVERHAMPTON	WV10 7DF
WV10 7DF	Molapo Technology	1 The Dell		Enterprise Drive		WOLVERHAMPTON	WV10 7DF
WV10 7DF	Rolls Freight Ltd	Henry House		Enterprise Drive		WOLVERHAMPTON	WV10 7DF
WV10 7DF	Fenax Ltd	Modular Court	Unit 5	Enterprise Drive		WOLVERHAMPTON	WV10 7DF
WV10 7DF	Brunch Bite	Modular Court	Unit 4	Enterprise Drive		WOLVERHAMPTON	WV10 7DF
WV10 7DF	Acumen Waste Services Ltd	Modular Court	Unit 2	Enterprise Drive		WOLVERHAMPTON	WV10 7DF
WV10 7DF	Simpsons Commercial Services Ltd	5 The Dell		Enterprise Drive		WOLVERHAMPTON	WV10 7DF
WV10 7DF	Veolia Staffordshire E R F			Enterprise Drive		WOLVERHAMPTON	WV10 7DF
WV10 7DG	Sterile Technologies Group	Leigh Environmental Control		Station Road		WOLVERHAMPTON	WV10 7DG
WV10 7DG	Danescourt Roofing Ltd			Station Road		WOLVERHAMPTON	WV10 7DG
WV10 7DG	Veolia Environmental Services			Station Road		WOLVERHAMPTON	WV10 7DG
WV10 7DG		Brianolf Kennels		Station Road		WOLVERHAMPTON	WV10 7DG
WV10 7DG	Campus Veolia			Station Road		WOLVERHAMPTON	WV10 7DG
WV10 7DJ		The Meadows		Vicarage Road		WOLVERHAMPTON	WV10 7DJ
WV10 7DJ		Wood View		Vicarage Road		WOLVERHAMPTON	WV10 7DJ
WV10 7DJ		Woodside Farm		Vicarage Road		WOLVERHAMPTON	WV10 7DJ
WV10 7DL		Highclere		Straight Mile		WOLVERHAMPTON	WV10 7DL
WV10 7DL		Newhaven		Straight Mile		WOLVERHAMPTON	WV10 7DL
WV10 7DL		Deepmore Cottages		Straight Mile		WOLVERHAMPTON	WV10 7DL
WV10 7DL		Deepmore Farm		Straight Mile		WOLVERHAMPTON	WV10 7DL
WV10 7DL		Willow Cottage		Straight Mile		WOLVERHAMPTON	WV10 7DL
WV10 7DL		Meadow View		Straight Mile		WOLVERHAMPTON	WV10 7DL
WV10 7DL		Stoney Brook		Straight Mile		WOLVERHAMPTON	WV10 7DL
WV10 7DL		Deepmore House		Straight Mile		WOLVERHAMPTON	WV10 7DL
WV10 7DL		Straight Mile Farm		Straight Mile		WOLVERHAMPTON	WV10 7DL
WV10 7DL		Oakland		Straight Mile		WOLVERHAMPTON	WV10 7DL
WV10 7DL		Mile End Cottage		Straight Mile		WOLVERHAMPTON	WV10 7DL
WV10 7DL		Ash House		Straight Mile		WOLVERHAMPTON	WV10 7DL
WV10 7DL		Deepmore Barn		Straight Mile		WOLVERHAMPTON	WV10 7DL
WV10 7DN		Elmhurst		Stable Lane		WOLVERHAMPTON	WV10 7DN
WV10 7DN		Oak Cottage		Stable Lane		WOLVERHAMPTON	WV10 7DN
WV10 7DN		Ellesmead		Stable Lane		WOLVERHAMPTON	WV10 7DN
WV10 7DN		Avery Bungalow		Stable Lane		WOLVERHAMPTON	WV10 7DN
WV10 7DN		Allspan Bungalow		Stable Lane		WOLVERHAMPTON	WV10 7DN
WV10 7DN		The Haven		Stable Lane		WOLVERHAMPTON	WV10 7DN
WV10 7DN		Cobweb Cottage		Stable Lane		WOLVERHAMPTON	WV10 7DN
WV10 7DN		Woodland Farm		Stable Lane		WOLVERHAMPTON	WV10 7DN
WV10 7DP		1 Bridge Cottages		Straight Mile		WOLVERHAMPTON	WV10 7DP
WV10 7DP		2 Bridge Cottages		Straight Mile		WOLVERHAMPTON	WV10 7DP
WV10 7DP		Chapel Cottage		Straight Mile		WOLVERHAMPTON	WV10 7DP
WV10 7DP		3 Bridge Cottages		Straight Mile		WOLVERHAMPTON	WV10 7DP
WV10 7DP		Chapel Lodge		Straight Mile		WOLVERHAMPTON	WV10 7DP
WV10 7DR				Oak Lane	1	WOLVERHAMPTON	WV10 7DR
WV10 7DR				Oak Lane	2	WOLVERHAMPTON	WV10 7DR
WV10 7DR		Oak Lane Farm	The Old Farmhouse	Oak Lane		WOLVERHAMPTON	WV10 7DR
WV10 7DR		Cottage Farm		Oak Lane		WOLVERHAMPTON	WV10 7DR
WV10 7DR		The Acorns		Oak Lane		WOLVERHAMPTON	WV10 7DR
WV10 7DR	R H Brassington & Sons			Oak Lane		WOLVERHAMPTON	WV10 7DR
WV10 7DR				Oak Lane	3	WOLVERHAMPTON	WV10 7DR
WV10 7DS				Queens Road	6	WOLVERHAMPTON	WV10 7DS
WV10 7DS				Queens Road	2	WOLVERHAMPTON	WV10 7DS
WV10 7DS				Queens Road	8	WOLVERHAMPTON	WV10 7DS
WV10 7DS				Queens Road	10	WOLVERHAMPTON	WV10 7DS
WV10 7DS		Heath House		Queens Road		WOLVERHAMPTON	WV10 7DS
WV10 7DS				Queens Road	4	WOLVERHAMPTON	WV10 7DS
WV10 7DT				Queens Road	42	WOLVERHAMPTON	WV10 7DT
WV10 7DT				Queens Road	15	WOLVERHAMPTON	WV10 7DT
WV10 7DT				Queens Road	60	WOLVERHAMPTON	WV10 7DT
WV10 7DT				Queens Road	74	WOLVERHAMPTON	WV10 7DT
WV10 7DT				Queens Road	52	WOLVERHAMPTON	WV10 7DT
WV10 7DT				Queens Road	64	WOLVERHAMPTON	WV10 7DT
WV10 7DT				Queens Road	66	WOLVERHAMPTON	WV10 7DT
WV10 7DT				Queens Road	32	WOLVERHAMPTON	WV10 7DT
WV10 7DT				Queens Road	34	WOLVERHAMPTON	WV10 7DT
WV10 7DT				Queens Road	76	WOLVERHAMPTON	WV10 7DT
WV10 7DT				Queens Road	30	WOLVERHAMPTON	WV10 7DT
WV10 7DT				Queens Road	24	WOLVERHAMPTON	WV10 7DT
WV10 7DT				Queens Road	17	WOLVERHAMPTON	WV10 7DT
WV10 7DT				Queens Road	38	WOLVERHAMPTON	WV10 7DT
WV10 7DT				Queens Road	40	WOLVERHAMPTON	WV10 7DT
WV10 7DT				Queens Road	22	WOLVERHAMPTON	WV10 7DT
WV10 7DT				Queens Road	46	WOLVERHAMPTON	WV10 7DT
WV10 7DT				Queens Road	48	WOLVERHAMPTON	WV10 7DT
WV10 7DT		20a		Queens Road		WOLVERHAMPTON	WV10 7DT
WV10 7DT				Queens Road	84	WOLVERHAMPTON	WV10 7DT
WV10 7DT				Queens Road	21	WOLVERHAMPTON	WV10 7DT
WV10 7DT				Queens Road	14	WOLVERHAMPTON	WV10 7DT
WV10 7DT				Queens Road	82	WOLVERHAMPTON	WV10 7DT
WV10 7DT				Queens Road	62	WOLVERHAMPTON	WV10 7DT
WV10 7DT				Queens Road	56	WOLVERHAMPTON	WV10 7DT
WV10 7DT				Queens Road	12	WOLVERHAMPTON	WV10 7DT



WV10 7DT		Queens Road	86	WOLVERHAMPTON	WV10 7DT	
WV10 7DT		Queens Road	78	WOLVERHAMPTON	WV10 7DT	
WV10 7DT		Queens Road	70	WOLVERHAMPTON	WV10 7DT	
WV10 7DT		Queens Road	11	WOLVERHAMPTON	WV10 7DT	
WV10 7DT	Baytree Cottage	Queens Road		WOLVERHAMPTON	WV10 7DT	
WV10 7DT		Queens Road	19	WOLVERHAMPTON	WV10 7DT	
WV10 7DT		Queens Road	88	WOLVERHAMPTON	WV10 7DT	
WV10 7DT		Queens Road	72	WOLVERHAMPTON	WV10 7DT	
WV10 7DT		Queens Road	58	WOLVERHAMPTON	WV10 7DT	
WV10 7DT		Queens Road	16	WOLVERHAMPTON	WV10 7DT	
WV10 7DT		Queens Road	1	WOLVERHAMPTON	WV10 7DT	
WV10 7DT		Queens Road	7	WOLVERHAMPTON	WV10 7DT	
WV10 7DT		Queens Road	26	WOLVERHAMPTON	WV10 7DT	
WV10 7DT		Queens Road	54	WOLVERHAMPTON	WV10 7DT	
WV10 7DT	The Brambles	Queens Road		WOLVERHAMPTON	WV10 7DT	
WV10 7DT		Queens Road	9	WOLVERHAMPTON	WV10 7DT	
WV10 7DT		Queens Road	36	WOLVERHAMPTON	WV10 7DT	
WV10 7DT	Lowlands Farm	Queens Road		WOLVERHAMPTON	WV10 7DT	
WV10 7DT		Queens Road	44	WOLVERHAMPTON	WV10 7DT	
WV10 7DT	Lock Cottage	Queens Road		WOLVERHAMPTON	WV10 7DT	
WV10 7DT		Queens Road	23	WOLVERHAMPTON	WV10 7DT	
WV10 7DT		Queens Road	68	WOLVERHAMPTON	WV10 7DT	
WV10 7DT		Queens Road	20	WOLVERHAMPTON	WV10 7DT	
WV10 7DT		Queens Road	50	WOLVERHAMPTON	WV10 7DT	
WV10 7DT		Queens Road	18	WOLVERHAMPTON	WV10 7DT	
WV10 7DT		Queens Road	3	WOLVERHAMPTON	WV10 7DT	
WV10 7DT		Queens Road	5	WOLVERHAMPTON	WV10 7DT	
WV10 7DU		Kings Road	25	WOLVERHAMPTON	WV10 7DU	
WV10 7DU		Kings Road	27	WOLVERHAMPTON	WV10 7DU	
WV10 7DU		Kings Road	41	WOLVERHAMPTON	WV10 7DU	
WV10 7DU		Kings Road	9	WOLVERHAMPTON	WV10 7DU	
WV10 7DU		Kings Road	16	WOLVERHAMPTON	WV10 7DU	
WV10 7DU		Kings Road	23	WOLVERHAMPTON	WV10 7DU	
WV10 7DU		Kings Road	29	WOLVERHAMPTON	WV10 7DU	
WV10 7DU		Kings Road	32	WOLVERHAMPTON	WV10 7DU	
WV10 7DU	31b	Kings Road		WOLVERHAMPTON	WV10 7DU	
WV10 7DU	Calf Heath Marina	Kings Road		WOLVERHAMPTON	WV10 7DU	
WV10 7DU		Kings Road	37	WOLVERHAMPTON	WV10 7DU	
WV10 7DU		Kings Road	35	WOLVERHAMPTON	WV10 7DU	
WV10 7DU	28a	Kings Road		WOLVERHAMPTON	WV10 7DU	
WV10 7DU		Kings Road	24	WOLVERHAMPTON	WV10 7DU	
WV10 7DU		Kings Road	39	WOLVERHAMPTON	WV10 7DU	
WV10 7DU		Kings Road	4	WOLVERHAMPTON	WV10 7DU	
WV10 7DU		Kings Road	18	WOLVERHAMPTON	WV10 7DU	
WV10 7DU		Kings Road	12	WOLVERHAMPTON	WV10 7DU	
WV10 7DU		Kings Road	14	WOLVERHAMPTON	WV10 7DU	
WV10 7DU		Kings Road	11	WOLVERHAMPTON	WV10 7DU	
WV10 7DU		Kings Road	10	WOLVERHAMPTON	WV10 7DU	
WV10 7DU		Kings Road	20	WOLVERHAMPTON	WV10 7DU	
WV10 7DU		Kings Road	15	WOLVERHAMPTON	WV10 7DU	
WV10 7DU		Kings Road	21	WOLVERHAMPTON	WV10 7DU	
WV10 7DU		Kings Road	30	WOLVERHAMPTON	WV10 7DU	
WV10 7DU		Kings Road	17	WOLVERHAMPTON	WV10 7DU	
WV10 7DU		Kings Road	28	WOLVERHAMPTON	WV10 7DU	
WV10 7DU		Kings Road	7	WOLVERHAMPTON	WV10 7DU	
WV10 7DU		Kings Road	3	WOLVERHAMPTON	WV10 7DU	
WV10 7DU	31a	Kings Road		WOLVERHAMPTON	WV10 7DU	
WV10 7DU		Kings Road	8	WOLVERHAMPTON	WV10 7DU	
WV10 7DU		Kings Road	26	WOLVERHAMPTON	WV10 7DU	
WV10 7DU		Kings Road	19	WOLVERHAMPTON	WV10 7DU	
WV10 7DU		Kings Road	6	WOLVERHAMPTON	WV10 7DU	
WV10 7DU		Kings Road	31	WOLVERHAMPTON	WV10 7DU	
WV10 7DU		Kings Road	2	WOLVERHAMPTON	WV10 7DU	
WV10 7DU		Kings Road	33	WOLVERHAMPTON	WV10 7DU	
WV10 7DU		Kings Road	22	WOLVERHAMPTON	WV10 7DU	
WV10 7DU		Kings Road	5	WOLVERHAMPTON	WV10 7DU	
WV10 7DU		Kings Road	1	WOLVERHAMPTON	WV10 7DU	
WV10 7DW		Woodside		WOLVERHAMPTON	WV10 7DW	
WV10 7DW	Village Hall	Straight Mile		WOLVERHAMPTON	WV10 7DW	
WV10 7DW		Straight Mile		WOLVERHAMPTON	WV10 7DW	
WV10 7DW	Lilac Cottage	Straight Mile		WOLVERHAMPTON	WV10 7DW	
WV10 7DW	Croft Cottage	Straight Mile		WOLVERHAMPTON	WV10 7DW	
WV10 7DW	Stable Farm	Straight Mile		WOLVERHAMPTON	WV10 7DW	
WV10 7DW	Clearview	Straight Mile		WOLVERHAMPTON	WV10 7DW	
WV10 7DW	Oak Trees	Straight Mile		WOLVERHAMPTON	WV10 7DW	
WV10 7DW	Sylvestris	Straight Mile		WOLVERHAMPTON	WV10 7DW	
WV10 7DW	The Old Post Office	Straight Mile		WOLVERHAMPTON	WV10 7DW	
WV10 7DW	Hollies Farm	Straight Mile		WOLVERHAMPTON	WV10 7DW	
WV10 7DW	Straight Mile Cottage	Straight Mile		WOLVERHAMPTON	WV10 7DW	
WV10 7DW	Dog & Partridge	Straight Mile		WOLVERHAMPTON	WV10 7DW	
WV10 7DW		Straight Mile		WOLVERHAMPTON	WV10 7DW	
WV10 7DW	Barn Croft Cottage	Straight Mile		WOLVERHAMPTON	WV10 7DW	
WV10 7DW	The Croft	Straight Mile		WOLVERHAMPTON	WV10 7DW	
WV10 7DW	The Firs	Straight Mile		WOLVERHAMPTON	WV10 7DW	
WV10 7DW	Roslyn	Straight Mile		WOLVERHAMPTON	WV10 7DW	
WV10 7DW	Heathfield	Straight Mile		WOLVERHAMPTON	WV10 7DW	
WV10 7DW	Westview	Straight Mile		WOLVERHAMPTON	WV10 7DW	
WV10 7DW	Festina Lente	Straight Mile		WOLVERHAMPTON	WV10 7DW	
WV10 7DW	Rosegarth	Straight Mile		WOLVERHAMPTON	WV10 7DW	
WV10 7DW	Cottage 1	Straight Mile		WOLVERHAMPTON	WV10 7DW	
WV10 7DW	Cottage 2	Straight Mile		WOLVERHAMPTON	WV10 7DW	
WV10 7DX		Latherford Lane	2	WOLVERHAMPTON	WV10 7DX	
WV10 7DX		Latherford Lane	1	WOLVERHAMPTON	WV10 7DX	
WV10 7DX	Lower Latherford Farm	Latherford Lane		WOLVERHAMPTON	WV10 7DX	
WV10 7DX	Upper Latherford Farm	Latherford Lane		WOLVERHAMPTON	WV10 7DX	
WV10 7DY	Space Seal (Midlands) Ltd	Latherford Close		WOLVERHAMPTON	WV10 7DY	
WV10 7DY	A N A Poultry Services Ltd	Latherford Close		WOLVERHAMPTON	WV10 7DY	
WV10 7DY	P & D York Travel	Brookdale House		WOLVERHAMPTON	WV10 7DY	
WV10 7DY	Clinstown Ltd	Squire Lodge		WOLVERHAMPTON	WV10 7DY	
WV10 7DY	McGarries Ltd	Latherford Close		WOLVERHAMPTON	WV10 7DY	
WV10 7DY	Allsorts Office Supplies Ltd	Latherford Close		WOLVERHAMPTON	WV10 7DY	
WV10 7DY	J W Developments	Latherford Close		WOLVERHAMPTON	WV10 7DY	
WV10 7DZ	D M W Environmental Safety	Calibre Industrial Park	Unit 4	Laches Close	WOLVERHAMPTON	WV10 7DZ
WV10 7DZ	Sablon Fabrications Ltd	Calibre Industrial Park	Unit 6	Laches Close	WOLVERHAMPTON	WV10 7DZ
WV10 7DZ	Solberg International (UK) Ltd	Calibre Industrial Park	Unit 24-25	Laches Close	WOLVERHAMPTON	WV10 7DZ
WV10 7DZ	Homesmart	Calibre Industrial Estate	Unit 13	Laches Close	WOLVERHAMPTON	WV10 7DZ
WV10 7DZ	Reiter Ltd	Calibre Industrial Park	Unit 18	Laches Close	WOLVERHAMPTON	WV10 7DZ
WV10 7DZ	Marketing Distribution Services (UK) Ltd	Calibre Industrial Park	Unit 31	Laches Close	WOLVERHAMPTON	WV10 7DZ
WV10 7DZ	National Milk Laboratories	Calibre Industrial Park	Unit 26-29	Laches Close	WOLVERHAMPTON	WV10 7DZ
WV10 7DZ	Weston Motor Co	Calibre Industrial Park	Unit 22	Laches Close	WOLVERHAMPTON	WV10 7DZ
WV10 7DZ	Silverline Racing	Calibre Industrial Estate	Unit 13	Laches Close	WOLVERHAMPTON	WV10 7DZ
WV10 7DZ	Initial Fire Systems Ltd	Calibre Industrial Estate	Unit 23	Laches Close	WOLVERHAMPTON	WV10 7DZ
WV10 7DZ	Rosch Engineering	Unit 1-2 Calibre Industrial Park		Laches Close	WOLVERHAMPTON	WV10 7DZ
WV10 7DZ	De Sta Co UK	Calibre Industrial Park	Unit 7	Laches Close	WOLVERHAMPTON	WV10 7DZ
WV10 7DZ	M R M Motors	Calibre Industrial Estate	Unit 1	Laches Close	WOLVERHAMPTON	WV10 7DZ

WV10 7DZ	Signs Now UK Ltd	Calibre Industrial Park	Unit 16-17	Laches Close	WOLVERHAMPTON	WV10 7DZ
WV10 7DZ	Aftac Electrical Services Ltd	Calibre Industrial Park	Unit 14	Laches Close	WOLVERHAMPTON	WV10 7DZ
WV10 7DZ	Dairy Arts Centre Ltd	Calibre Industrial Park	Unit 3	Laches Close	WOLVERHAMPTON	WV10 7DZ
WV10 7DZ	Lichfield Fire & Safety Equipment Co Ltd	Calibre Industrial Park	Unit 8	Laches Close	WOLVERHAMPTON	WV10 7DZ
WV10 7DZ	Altenloh Brink & Co Ltd	Calibre Industrial Estate	Unit 9	Laches Close	WOLVERHAMPTON	WV10 7DZ
WV10 7DZ	Manley Ltd	Calibre Industrial Park	Unit 15	Laches Close	WOLVERHAMPTON	WV10 7DZ
WV10 7DZ	Bowsports Ltd	Calibre Industrial Park	Unit 3	Laches Close	WOLVERHAMPTON	WV10 7DZ
WV10 7DZ	So Pure Coffee	Calibre Industrial Park	Unit 30	Laches Close	WOLVERHAMPTON	WV10 7DZ
WV10 7ED	Caravan Services	Unit 8		Deepmore Close	WOLVERHAMPTON	WV10 7ED
WV10 7ED		Unit 9		Deepmore Close	WOLVERHAMPTON	WV10 7ED
WV10 7ED		Unit A2		Deepmore Close	WOLVERHAMPTON	WV10 7ED
WV10 7ED	Nasa Plant Repair Services Ltd			Deepmore Close	WOLVERHAMPTON	WV10 7ED
WV10 7EN		6 Darcy House		Old Stafford Road	WOLVERHAMPTON	WV10 7EN
WV10 7EN		8 Darcy House		Old Stafford Road	WOLVERHAMPTON	WV10 7EN
WV10 7EN		5 Darcy House		Old Stafford Road	WOLVERHAMPTON	WV10 7EN
WV10 7EN		3 Darcy House		Old Stafford Road	WOLVERHAMPTON	WV10 7EN
WV10 7EN		4 Darcy House		Old Stafford Road	WOLVERHAMPTON	WV10 7EN
WV10 7EN		2 Darcy House		Old Stafford Road	WOLVERHAMPTON	WV10 7EN
WV10 7EN		9 Darcy House		Old Stafford Road	WOLVERHAMPTON	WV10 7EN
WV10 7EN		1 Darcy House		Old Stafford Road	WOLVERHAMPTON	WV10 7EN
WV10 7EN		10 Darcy House		Old Stafford Road	WOLVERHAMPTON	WV10 7EN
WV10 7EN		7 Darcy House		Old Stafford Road	WOLVERHAMPTON	WV10 7EN
WV10 7EP		3 Beaumont House		Old Stafford Road	WOLVERHAMPTON	WV10 7EP
WV10 7EP		4 Beaumont House		Old Stafford Road	WOLVERHAMPTON	WV10 7EP
WV10 7EP		2 Beaumont House		Old Stafford Road	WOLVERHAMPTON	WV10 7EP
WV10 7EP		1 Beaumont House		Old Stafford Road	WOLVERHAMPTON	WV10 7EP
WV10 7EP		6 Beaumont House		Old Stafford Road	WOLVERHAMPTON	WV10 7EP
WV10 7EP		8 Beaumont House		Old Stafford Road	WOLVERHAMPTON	WV10 7EP
WV10 7EP		7 Beaumont House		Old Stafford Road	WOLVERHAMPTON	WV10 7EP
WV10 7EP		5 Beaumont House		Old Stafford Road	WOLVERHAMPTON	WV10 7EP
WV10 7EQ		9 Montgomery House		Old Stafford Road	WOLVERHAMPTON	WV10 7EQ
WV10 7EQ		11 Montgomery House		Old Stafford Road	WOLVERHAMPTON	WV10 7EQ
WV10 7EQ		16 Montgomery House		Old Stafford Road	WOLVERHAMPTON	WV10 7EQ
WV10 7EQ		10 Montgomery House		Old Stafford Road	WOLVERHAMPTON	WV10 7EQ
WV10 7EQ		2 Montgomery House		Old Stafford Road	WOLVERHAMPTON	WV10 7EQ
WV10 7EQ		3 Montgomery House		Old Stafford Road	WOLVERHAMPTON	WV10 7EQ
WV10 7EQ		14 Montgomery House		Old Stafford Road	WOLVERHAMPTON	WV10 7EQ
WV10 7EQ		17 Montgomery House		Old Stafford Road	WOLVERHAMPTON	WV10 7EQ
WV10 7EQ		12 Montgomery House		Old Stafford Road	WOLVERHAMPTON	WV10 7EQ
WV10 7EQ		4 Montgomery House		Old Stafford Road	WOLVERHAMPTON	WV10 7EQ
WV10 7EQ		15 Montgomery House		Old Stafford Road	WOLVERHAMPTON	WV10 7EQ
WV10 7EQ		1 Montgomery House		Old Stafford Road	WOLVERHAMPTON	WV10 7EQ
WV10 7EQ		5 Montgomery House		Old Stafford Road	WOLVERHAMPTON	WV10 7EQ
WV10 7EQ		7 Montgomery House		Old Stafford Road	WOLVERHAMPTON	WV10 7EQ
WV10 7EQ		6 Montgomery House		Old Stafford Road	WOLVERHAMPTON	WV10 7EQ
WV10 7EQ		8 Montgomery House		Old Stafford Road	WOLVERHAMPTON	WV10 7EQ
WV10 7FB		Saredon Hall Farm		Saredon Hall Road	WOLVERHAMPTON	WV10 7FB
WV10 7FD		One Coppice Barn		Wood Lane	WOLVERHAMPTON	WV10 7FD
WV10 7FD		Two Coppice Barn		Wood Lane	WOLVERHAMPTON	WV10 7FD
WV10 7FF		The Croft		Malt House Lane	WOLVERHAMPTON	WV10 7FF
WV10 7GW	Air Liquide (Home Care) Ltd			Gravelly Way	WOLVERHAMPTON	WV10 7GW
WV10 7GW	Hoppe UK			Gravelly Way	WOLVERHAMPTON	WV10 7GW
WV10 7HE		Chattel Lodge		Shaw Hall Lane	WOLVERHAMPTON	WV10 7HE
WV10 7HE		The Willows		Shaw Hall Lane	WOLVERHAMPTON	WV10 7HE
WV10 7HE				Shaw Hall Lane	4 WOLVERHAMPTON	WV10 7HE
WV10 7HE		The Laurels		Shaw Hall Lane	WOLVERHAMPTON	WV10 7HE
WV10 7HE		Fiddlers Cottage	Flat	Shaw Hall Lane	WOLVERHAMPTON	WV10 7HE
WV10 7HE		Shaw Hall Farm		Shaw Hall Lane	WOLVERHAMPTON	WV10 7HE
WV10 7HE		Perseverance Cottage		Shaw Hall Lane	WOLVERHAMPTON	WV10 7HE
WV10 7HE				Shaw Hall Lane	3 WOLVERHAMPTON	WV10 7HE
WV10 7HE				Shaw Hall Lane	7 WOLVERHAMPTON	WV10 7HE
WV10 7HE				Shaw Hall Lane	9 WOLVERHAMPTON	WV10 7HE
WV10 7HE				Shaw Hall Lane	8 WOLVERHAMPTON	WV10 7HE
WV10 7HE	Coven Heath Nursery			Shaw Hall Lane	WOLVERHAMPTON	WV10 7HE
WV10 7HE				Shaw Hall Lane	5 WOLVERHAMPTON	WV10 7HE
WV10 7HE		2 Shaw Hall Farm	Orchard Cottage	Shaw Hall Lane	WOLVERHAMPTON	WV10 7HE
WV10 7HF				Stafford Road	10 WOLVERHAMPTON	WV10 7HF
WV10 7HF				Stafford Road	9 WOLVERHAMPTON	WV10 7HF
WV10 7HF				Stafford Road	12 WOLVERHAMPTON	WV10 7HF
WV10 7HF				Stafford Road	1 WOLVERHAMPTON	WV10 7HF
WV10 7HF				Stafford Road	11 WOLVERHAMPTON	WV10 7HF
WV10 7HF				Stafford Road	8 WOLVERHAMPTON	WV10 7HF
WV10 7HF				Stafford Road	13 WOLVERHAMPTON	WV10 7HF
WV10 7HF				Stafford Road	2 WOLVERHAMPTON	WV10 7HF
WV10 7HF				Stafford Road	3 WOLVERHAMPTON	WV10 7HF
WV10 7HF				Stafford Road	4 WOLVERHAMPTON	WV10 7HF
WV10 7HF				Stafford Road	7 WOLVERHAMPTON	WV10 7HF
WV10 7HF				Stafford Road	6 WOLVERHAMPTON	WV10 7HF
WV10 7HF				Stafford Road	5 WOLVERHAMPTON	WV10 7HF
WV10 7JA				Havergal Place	6 WOLVERHAMPTON	WV10 7JA
WV10 7JA				Havergal Place	5 WOLVERHAMPTON	WV10 7JA
WV10 7JA				Havergal Place	7 WOLVERHAMPTON	WV10 7JA
WV10 7JA				Havergal Place	3 WOLVERHAMPTON	WV10 7JA
WV10 7JA				Havergal Place	4 WOLVERHAMPTON	WV10 7JA
WV10 7JA				Havergal Place	8 WOLVERHAMPTON	WV10 7JA
WV10 7JA				Havergal Place	2 WOLVERHAMPTON	WV10 7JA
WV10 7JA				Havergal Place	10 WOLVERHAMPTON	WV10 7JA
WV10 7JA				Havergal Place	9 WOLVERHAMPTON	WV10 7JA
WV10 7JA				Havergal Place	11 WOLVERHAMPTON	WV10 7JA
WV10 7JA				Havergal Place	1 WOLVERHAMPTON	WV10 7JA
WV10 7JH				Spires Croft	8 WOLVERHAMPTON	WV10 7JH
WV10 7JH				Spires Croft	6 WOLVERHAMPTON	WV10 7JH
WV10 7JH				Spires Croft	14 WOLVERHAMPTON	WV10 7JH
WV10 7JH				Spires Croft	15 WOLVERHAMPTON	WV10 7JH
WV10 7JH				Spires Croft	17 WOLVERHAMPTON	WV10 7JH
WV10 7JH				Spires Croft	12 WOLVERHAMPTON	WV10 7JH
WV10 7JH				Spires Croft	10 WOLVERHAMPTON	WV10 7JH
WV10 7JH				Spires Croft	3 WOLVERHAMPTON	WV10 7JH
WV10 7JH				Spires Croft	4 WOLVERHAMPTON	WV10 7JH
WV10 7JH				Spires Croft	19 WOLVERHAMPTON	WV10 7JH
WV10 7JH				Spires Croft	9 WOLVERHAMPTON	WV10 7JH
WV10 7JH				Spires Croft	11 WOLVERHAMPTON	WV10 7JH
WV10 7JH				Spires Croft	2 WOLVERHAMPTON	WV10 7JH
WV10 7JH				Spires Croft	7 WOLVERHAMPTON	WV10 7JH
WV10 7JH				Spires Croft	16 WOLVERHAMPTON	WV10 7JH
WV10 7JH				Spires Croft	18 WOLVERHAMPTON	WV10 7JH
WV10 7JH				Spires Croft	5 WOLVERHAMPTON	WV10 7JH
WV10 7JH				Spires Croft	1 WOLVERHAMPTON	WV10 7JH
WV10 7JL				Pool Close	1 WOLVERHAMPTON	WV10 7JL
WV10 7JL				Pool Close	7 WOLVERHAMPTON	WV10 7JL
WV10 7JL				Pool Close	10 WOLVERHAMPTON	WV10 7JL
WV10 7JL				Pool Close	8 WOLVERHAMPTON	WV10 7JL
WV10 7JL				Pool Close	6 WOLVERHAMPTON	WV10 7JL

WV10 7JL		Pool Close	11 WOLVERHAMPTON	WV10 7JL	
WV10 7JL		Pool Close	3 WOLVERHAMPTON	WV10 7JL	
WV10 7JL		Pool Close	2 WOLVERHAMPTON	WV10 7JL	
WV10 7JL		Pool Close	5 WOLVERHAMPTON	WV10 7JL	
WV10 7JL		Pool Close	9 WOLVERHAMPTON	WV10 7JL	
WV10 7JL		Pool Close	4 WOLVERHAMPTON	WV10 7JL	
WV10 7JQ		Old Cannock Road	4 WOLVERHAMPTON	WV10 7JQ	
WV10 7JQ		Old Cannock Road	2 WOLVERHAMPTON	WV10 7JQ	
WV10 7JR		Church Road	4 WOLVERHAMPTON	WV10 7JR	
WV10 7JR		Church Road	25 WOLVERHAMPTON	WV10 7JR	
WV10 7JR		Church Road	7 WOLVERHAMPTON	WV10 7JR	
WV10 7JR		Church Road	27 WOLVERHAMPTON	WV10 7JR	
WV10 7JR		Church Road	22 WOLVERHAMPTON	WV10 7JR	
WV10 7JR		Church Road	11 WOLVERHAMPTON	WV10 7JR	
WV10 7JR		Church Road	31 WOLVERHAMPTON	WV10 7JR	
WV10 7JR		Church Road	9 WOLVERHAMPTON	WV10 7JR	
WV10 7JR		Church Road	17 WOLVERHAMPTON	WV10 7JR	
WV10 7JR	The Elms	Church Road	WOLVERHAMPTON	WV10 7JR	
WV10 7JR		Church Road	23 WOLVERHAMPTON	WV10 7JR	
WV10 7JR		Church Road	18 WOLVERHAMPTON	WV10 7JR	
WV10 7JR		Church Road	29 WOLVERHAMPTON	WV10 7JR	
WV10 7JR		Church Road	20 WOLVERHAMPTON	WV10 7JR	
WV10 7JR		Church Road	21 WOLVERHAMPTON	WV10 7JR	
WV10 7JR		Church Road	19 WOLVERHAMPTON	WV10 7JR	
WV10 7JR		Church Road	14 WOLVERHAMPTON	WV10 7JR	
WV10 7JR		Church Road	15 WOLVERHAMPTON	WV10 7JR	
WV10 7JR		Church Road	1 WOLVERHAMPTON	WV10 7JR	
WV10 7JR		Church Road	16 WOLVERHAMPTON	WV10 7JR	
WV10 7JR		Church Road	2 WOLVERHAMPTON	WV10 7JR	
WV10 7JS		Kaladar	Elms Lane	WOLVERHAMPTON	WV10 7JS
WV10 7JS			Elms Lane	49 WOLVERHAMPTON	WV10 7JS
WV10 7JS		Elm Tree House	Elms Lane	WOLVERHAMPTON	WV10 7JS
WV10 7JS			Elms Lane	28 WOLVERHAMPTON	WV10 7JS
WV10 7JS			Elms Lane	38 WOLVERHAMPTON	WV10 7JS
WV10 7JS		4-6	Elms Lane	WOLVERHAMPTON	WV10 7JS
WV10 7JS			Elms Lane	40 WOLVERHAMPTON	WV10 7JS
WV10 7JS			Elms Lane	30 WOLVERHAMPTON	WV10 7JS
WV10 7JS			Elms Lane	34 WOLVERHAMPTON	WV10 7JS
WV10 7JS		The Old Barn	Elms Lane	WOLVERHAMPTON	WV10 7JS
WV10 7JS			Elms Lane	3 WOLVERHAMPTON	WV10 7JS
WV10 7JS			Elms Lane	32 WOLVERHAMPTON	WV10 7JS
WV10 7JS			Elms Lane	41 WOLVERHAMPTON	WV10 7JS
WV10 7JS			Elms Lane	13 WOLVERHAMPTON	WV10 7JS
WV10 7JS			Elms Lane	5 WOLVERHAMPTON	WV10 7JS
WV10 7JS			Elms Lane	36 WOLVERHAMPTON	WV10 7JS
WV10 7JS			Elms Lane	24 WOLVERHAMPTON	WV10 7JS
WV10 7JS			Elms Lane	39 WOLVERHAMPTON	WV10 7JS
WV10 7JS			Elms Lane	26 WOLVERHAMPTON	WV10 7JS
WV10 7JS			Elms Lane	35 WOLVERHAMPTON	WV10 7JS
WV10 7JS			Elms Lane	47 WOLVERHAMPTON	WV10 7JS
WV10 7JS			Elms Lane	43 WOLVERHAMPTON	WV10 7JS
WV10 7JS			Elms Lane	9 WOLVERHAMPTON	WV10 7JS
WV10 7JS			Elms Lane	45 WOLVERHAMPTON	WV10 7JS
WV10 7JS			Elms Lane	37 WOLVERHAMPTON	WV10 7JS
WV10 7JS			Elms Lane	7 WOLVERHAMPTON	WV10 7JS
WV10 7JS		Squirrels	Elms Lane	WOLVERHAMPTON	WV10 7JS
WV10 7JS		Soldiers Yard Cottage	Elms Lane	WOLVERHAMPTON	WV10 7JS
WV10 7JS			Elms Lane	46 WOLVERHAMPTON	WV10 7JS
WV10 7JS			Elms Lane	44 WOLVERHAMPTON	WV10 7JS
WV10 7JS			Elms Lane	42 WOLVERHAMPTON	WV10 7JS
WV10 7JS			Elms Lane	16 WOLVERHAMPTON	WV10 7JS
WV10 7JS			Elms Lane	14 WOLVERHAMPTON	WV10 7JS
WV10 7JS			Elms Lane	1 WOLVERHAMPTON	WV10 7JS
WV10 7JS			Elms Lane	18 WOLVERHAMPTON	WV10 7JS
WV10 7JS			Elms Lane	12 WOLVERHAMPTON	WV10 7JS
WV10 7JS	Shareshill Village Hall		Elms Lane	WOLVERHAMPTON	WV10 7JS
WV10 7JS			Elms Lane	20 WOLVERHAMPTON	WV10 7JS
WV10 7JS			Elms Lane	22 WOLVERHAMPTON	WV10 7JS
WV10 7JS		Tanglewood	Elms Lane	WOLVERHAMPTON	WV10 7JS
WV10 7JT			Elms Close	6 WOLVERHAMPTON	WV10 7JT
WV10 7JT			Elms Close	16 WOLVERHAMPTON	WV10 7JT
WV10 7JT			Elms Close	22 WOLVERHAMPTON	WV10 7JT
WV10 7JT			Elms Close	15 WOLVERHAMPTON	WV10 7JT
WV10 7JT			Elms Close	21 WOLVERHAMPTON	WV10 7JT
WV10 7JT			Elms Close	13 WOLVERHAMPTON	WV10 7JT
WV10 7JT			Elms Close	7 WOLVERHAMPTON	WV10 7JT
WV10 7JT			Elms Close	19 WOLVERHAMPTON	WV10 7JT
WV10 7JT			Elms Close	11 WOLVERHAMPTON	WV10 7JT
WV10 7JT			Elms Close	1 WOLVERHAMPTON	WV10 7JT
WV10 7JT			Elms Close	18 WOLVERHAMPTON	WV10 7JT
WV10 7JT			Elms Close	8 WOLVERHAMPTON	WV10 7JT
WV10 7JT			Elms Close	17 WOLVERHAMPTON	WV10 7JT
WV10 7JT			Elms Close	5 WOLVERHAMPTON	WV10 7JT
WV10 7JT			Elms Close	12 WOLVERHAMPTON	WV10 7JT
WV10 7JT			Elms Close	23 WOLVERHAMPTON	WV10 7JT
WV10 7JT			Elms Close	14 WOLVERHAMPTON	WV10 7JT
WV10 7JT			Elms Close	9 WOLVERHAMPTON	WV10 7JT
WV10 7JT			Elms Close	10 WOLVERHAMPTON	WV10 7JT
WV10 7JT			Elms Close	2 WOLVERHAMPTON	WV10 7JT
WV10 7JT			Elms Close	3 WOLVERHAMPTON	WV10 7JT
WV10 7JT			Elms Close	24 WOLVERHAMPTON	WV10 7JT
WV10 7JT			Elms Close	4 WOLVERHAMPTON	WV10 7JT
WV10 7JT			Elms Close	20 WOLVERHAMPTON	WV10 7JT
WV10 7JU			Swan Lane	2 WOLVERHAMPTON	WV10 7JU
WV10 7JU		The Woodlands	Swan Lane	WOLVERHAMPTON	WV10 7JU
WV10 7JU			Swan Lane	22 WOLVERHAMPTON	WV10 7JU
WV10 7JU			Swan Lane	20 WOLVERHAMPTON	WV10 7JU
WV10 7JU			Swan Lane	18 WOLVERHAMPTON	WV10 7JU
WV10 7JU			Swan Lane	10 WOLVERHAMPTON	WV10 7JU
WV10 7JU			Swan Lane	12 WOLVERHAMPTON	WV10 7JU
WV10 7JU			Swan Lane	4 WOLVERHAMPTON	WV10 7JU
WV10 7JU			Swan Lane	14 WOLVERHAMPTON	WV10 7JU
WV10 7JU			Swan Lane	16 WOLVERHAMPTON	WV10 7JU
WV10 7JU			Swan Lane	8 WOLVERHAMPTON	WV10 7JU
WV10 7JU			Swan Lane	6 WOLVERHAMPTON	WV10 7JU
WV10 7JU		The Gables	Swan Lane	WOLVERHAMPTON	WV10 7JU
WV10 7JU			Swan Lane	26 WOLVERHAMPTON	WV10 7JU
WV10 7JU			Swan Lane	24 WOLVERHAMPTON	WV10 7JU
WV10 7JW			Deanery Close	10 WOLVERHAMPTON	WV10 7JW
WV10 7JW			Deanery Close	2 WOLVERHAMPTON	WV10 7JW
WV10 7JW			Deanery Close	8 WOLVERHAMPTON	WV10 7JW
WV10 7JW			Deanery Close	4 WOLVERHAMPTON	WV10 7JW
WV10 7JW			Deanery Close	6 WOLVERHAMPTON	WV10 7JW

WV10 7JX		Elms Lane	50 WOLVERHAMPTON	WV10 7JX	
WV10 7JX		Elms Lane	56 WOLVERHAMPTON	WV10 7JX	
WV10 7JX		Elms Lane	48 WOLVERHAMPTON	WV10 7JX	
WV10 7JX		Elms Lane	55 WOLVERHAMPTON	WV10 7JX	
WV10 7JX		Elms Lane	52 WOLVERHAMPTON	WV10 7JX	
WV10 7JX		Elms Lane	57 WOLVERHAMPTON	WV10 7JX	
WV10 7JX		Elms Lane	54 WOLVERHAMPTON	WV10 7JX	
WV10 7JX		Elms Lane	53 WOLVERHAMPTON	WV10 7JX	
WV10 7JX		Elms Lane	51 WOLVERHAMPTON	WV10 7JX	
WV10 7JY		Church Road	120 WOLVERHAMPTON	WV10 7JY	
WV10 7JY		Church Road	99 WOLVERHAMPTON	WV10 7JY	
WV10 7JY	4 Williams Court	Church Road	WOLVERHAMPTON	WV10 7JY	
WV10 7JY	3 Williams Court	Church Road	WOLVERHAMPTON	WV10 7JY	
WV10 7JY	2 Williams Court	Church Road	WOLVERHAMPTON	WV10 7JY	
WV10 7JY	1 Williams Court	Church Road	WOLVERHAMPTON	WV10 7JY	
WV10 7JY	6 Williams Court	Church Road	WOLVERHAMPTON	WV10 7JY	
WV10 7JY	Home Farm	Church Road	WOLVERHAMPTON	WV10 7JY	
WV10 7JY	Monks Cottage	Church Road	WOLVERHAMPTON	WV10 7JY	
WV10 7JY	5 Williams Court	Church Road	WOLVERHAMPTON	WV10 7JY	
WV10 7JY		Church Road	114 WOLVERHAMPTON	WV10 7JY	
WV10 7JY		Church Road	122 WOLVERHAMPTON	WV10 7JY	
WV10 7JY		Church Road	112 WOLVERHAMPTON	WV10 7JY	
WV10 7JY	Manor Barn	Church Road	WOLVERHAMPTON	WV10 7JY	
WV10 7JY		Church Road	97 WOLVERHAMPTON	WV10 7JY	
WV10 7JZ	West Acres	Featherstone Lane	WOLVERHAMPTON	WV10 7JZ	
WV10 7JZ	Garisford	Featherstone Lane	WOLVERHAMPTON	WV10 7JZ	
WV10 7JZ	New Buildings Farm	Featherstone Lane	WOLVERHAMPTON	WV10 7JZ	
WV10 7JZ	Oaklands Farm	Featherstone Lane	WOLVERHAMPTON	WV10 7JZ	
WV10 7LA		Church Road	81 WOLVERHAMPTON	WV10 7LA	
WV10 7LA		Church Road	100 WOLVERHAMPTON	WV10 7LA	
WV10 7LA	St. Marys & St. Lukes Church	Church Road	WOLVERHAMPTON	WV10 7LA	
WV10 7LA		Church Road	95 WOLVERHAMPTON	WV10 7LA	
WV10 7LA		Church Road	89 WOLVERHAMPTON	WV10 7LA	
WV10 7LA		Church Road	98 WOLVERHAMPTON	WV10 7LA	
WV10 7LA	94a	Church Road	WOLVERHAMPTON	WV10 7LA	
WV10 7LA		Church Road	93 WOLVERHAMPTON	WV10 7LA	
WV10 7LA		Church Road	94 WOLVERHAMPTON	WV10 7LA	
WV10 7LA		Church Road	96 WOLVERHAMPTON	WV10 7LA	
WV10 7LA		Church Road	83 WOLVERHAMPTON	WV10 7LA	
WV10 7LA		Church Road	85 WOLVERHAMPTON	WV10 7LA	
WV10 7LA		Church Road	87 WOLVERHAMPTON	WV10 7LA	
WV10 7LA		Church Road	91 WOLVERHAMPTON	WV10 7LA	
WV10 7LA		Church Road	90 WOLVERHAMPTON	WV10 7LA	
WV10 7LA		Church Road	102 WOLVERHAMPTON	WV10 7LA	
WV10 7LB		St. Marys Close	1 WOLVERHAMPTON	WV10 7LB	
WV10 7LB		St. Marys Close	20 WOLVERHAMPTON	WV10 7LB	
WV10 7LB		St. Marys Close	18 WOLVERHAMPTON	WV10 7LB	
WV10 7LB		St. Marys Close	19 WOLVERHAMPTON	WV10 7LB	
WV10 7LB		St. Marys Close	2 WOLVERHAMPTON	WV10 7LB	
WV10 7LB		St. Marys Close	14 WOLVERHAMPTON	WV10 7LB	
WV10 7LB		St. Marys Close	5 WOLVERHAMPTON	WV10 7LB	
WV10 7LB		St. Marys Close	23 WOLVERHAMPTON	WV10 7LB	
WV10 7LB		St. Marys Close	11 WOLVERHAMPTON	WV10 7LB	
WV10 7LB		St. Marys Close	12 WOLVERHAMPTON	WV10 7LB	
WV10 7LB		St. Marys Close	10 WOLVERHAMPTON	WV10 7LB	
WV10 7LB		St. Marys Close	13 WOLVERHAMPTON	WV10 7LB	
WV10 7LB		St. Marys Close	21 WOLVERHAMPTON	WV10 7LB	
WV10 7LB		St. Marys Close	9 WOLVERHAMPTON	WV10 7LB	
WV10 7LB		St. Marys Close	22 WOLVERHAMPTON	WV10 7LB	
WV10 7LB		St. Marys Close	3 WOLVERHAMPTON	WV10 7LB	
WV10 7LB		St. Marys Close	8 WOLVERHAMPTON	WV10 7LB	
WV10 7LB		St. Marys Close	4 WOLVERHAMPTON	WV10 7LB	
WV10 7LB		St. Marys Close	6 WOLVERHAMPTON	WV10 7LB	
WV10 7LB		St. Marys Close	16 WOLVERHAMPTON	WV10 7LB	
WV10 7LB		St. Marys Close	7 WOLVERHAMPTON	WV10 7LB	
WV10 7LB		St. Marys Close	15 WOLVERHAMPTON	WV10 7LB	
WV10 7LB		St. Marys Close	17 WOLVERHAMPTON	WV10 7LB	
WV10 7LD		Church Road	62 WOLVERHAMPTON	WV10 7LD	
WV10 7LD		Church Road	65 WOLVERHAMPTON	WV10 7LD	
WV10 7LD		Church Road	67 WOLVERHAMPTON	WV10 7LD	
WV10 7LD		Church Road	63 WOLVERHAMPTON	WV10 7LD	
WV10 7LD		Church Road	77 WOLVERHAMPTON	WV10 7LD	
WV10 7LD		Church Road	69 WOLVERHAMPTON	WV10 7LD	
WV10 7LD		Church Road	70 WOLVERHAMPTON	WV10 7LD	
WV10 7LD		Church Road	72 WOLVERHAMPTON	WV10 7LD	
WV10 7LD		Church Road	76 WOLVERHAMPTON	WV10 7LD	
WV10 7LD		Church Road	75 WOLVERHAMPTON	WV10 7LD	
WV10 7LD		Church Road	39 WOLVERHAMPTON	WV10 7LD	
WV10 7LD		Church Road	59 WOLVERHAMPTON	WV10 7LD	
WV10 7LD	Post Office	64-66	Church Road	WOLVERHAMPTON	WV10 7LD
WV10 7LD			Church Road	79 WOLVERHAMPTON	WV10 7LD
WV10 7LD			Church Road	74 WOLVERHAMPTON	WV10 7LD
WV10 7LD	Cherrington		Church Road	WOLVERHAMPTON	WV10 7LD
WV10 7LD			Church Road	41 WOLVERHAMPTON	WV10 7LD
WV10 7LD			Church Road	43 WOLVERHAMPTON	WV10 7LD
WV10 7LD			Church Road	71 WOLVERHAMPTON	WV10 7LD
WV10 7LD			Church Road	73 WOLVERHAMPTON	WV10 7LD
WV10 7LE		35c	School Lane	WOLVERHAMPTON	WV10 7LE
WV10 7LE			School Lane	9 WOLVERHAMPTON	WV10 7LE
WV10 7LE	Staffordshire County Council	Havergal C E Primary School	School Lane	WOLVERHAMPTON	WV10 7LE
WV10 7LE			School Lane	19 WOLVERHAMPTON	WV10 7LE
WV10 7LE			School Lane	7 WOLVERHAMPTON	WV10 7LE
WV10 7LE			School Lane	31 WOLVERHAMPTON	WV10 7LE
WV10 7LE			School Lane	5 WOLVERHAMPTON	WV10 7LE
WV10 7LE			School Lane	4 WOLVERHAMPTON	WV10 7LE
WV10 7LE			School Lane	3 WOLVERHAMPTON	WV10 7LE
WV10 7LE			School Lane	16 WOLVERHAMPTON	WV10 7LE
WV10 7LE			School Lane	18 WOLVERHAMPTON	WV10 7LE
WV10 7LE			School Lane	25 WOLVERHAMPTON	WV10 7LE
WV10 7LE			School Lane	10 WOLVERHAMPTON	WV10 7LE
WV10 7LE			School Lane	15 WOLVERHAMPTON	WV10 7LE
WV10 7LE			School Lane	11 WOLVERHAMPTON	WV10 7LE
WV10 7LE		8a	School Lane	WOLVERHAMPTON	WV10 7LE
WV10 7LE			School Lane	6 WOLVERHAMPTON	WV10 7LE
WV10 7LE			School Lane	14 WOLVERHAMPTON	WV10 7LE
WV10 7LE		10a	School Lane	WOLVERHAMPTON	WV10 7LE
WV10 7LE			School Lane	12 WOLVERHAMPTON	WV10 7LE
WV10 7LE		35b	School Lane	WOLVERHAMPTON	WV10 7LE
WV10 7LE			School Lane	21 WOLVERHAMPTON	WV10 7LE
WV10 7LE			School Lane	8 WOLVERHAMPTON	WV10 7LE
WV10 7LE		35a	School Lane	WOLVERHAMPTON	WV10 7LE
WV10 7LE			School Lane	2 WOLVERHAMPTON	WV10 7LE
WV10 7LE			School Lane	20 WOLVERHAMPTON	WV10 7LE

WV10 7LE		School Lane	1 WOLVERHAMPTON	WV10 7LE
WV10 7LE		School Lane	13 WOLVERHAMPTON	WV10 7LE
WV10 7LE		School Lane	22 WOLVERHAMPTON	WV10 7LE
WV10 7LE		School Lane	29 WOLVERHAMPTON	WV10 7LE
WV10 7LF		Saredon Road	14 WOLVERHAMPTON	WV10 7LF
WV10 7LF		Saredon Road	12 WOLVERHAMPTON	WV10 7LF
WV10 7LF		Saredon Road	6 WOLVERHAMPTON	WV10 7LF
WV10 7LF		Saredon Road	2 WOLVERHAMPTON	WV10 7LF
WV10 7LF		Saredon Road	16 WOLVERHAMPTON	WV10 7LF
WV10 7LF		Saredon Road	8 WOLVERHAMPTON	WV10 7LF
WV10 7LF		Saredon Road	10 WOLVERHAMPTON	WV10 7LF
WV10 7LF		Saredon Road	4 WOLVERHAMPTON	WV10 7LF
WV10 7LG		Manor Drive	16 WOLVERHAMPTON	WV10 7LG
WV10 7LG		Manor Drive	4 WOLVERHAMPTON	WV10 7LG
WV10 7LG		Manor Drive	10 WOLVERHAMPTON	WV10 7LG
WV10 7LG		Manor Drive	18 WOLVERHAMPTON	WV10 7LG
WV10 7LG		Manor Drive	12 WOLVERHAMPTON	WV10 7LG
WV10 7LG		Manor Drive	26 WOLVERHAMPTON	WV10 7LG
WV10 7LG		Manor Drive	22 WOLVERHAMPTON	WV10 7LG
WV10 7LG		Manor Drive	56 WOLVERHAMPTON	WV10 7LG
WV10 7LG		Manor Drive	52 WOLVERHAMPTON	WV10 7LG
WV10 7LG		Manor Drive	54 WOLVERHAMPTON	WV10 7LG
WV10 7LG		Manor Drive	2 WOLVERHAMPTON	WV10 7LG
WV10 7LG		Manor Drive	14 WOLVERHAMPTON	WV10 7LG
WV10 7LG		Manor Drive	20 WOLVERHAMPTON	WV10 7LG
WV10 7LG		Manor Drive	32 WOLVERHAMPTON	WV10 7LG
WV10 7LG		Manor Drive	40 WOLVERHAMPTON	WV10 7LG
WV10 7LG		Manor Drive	30 WOLVERHAMPTON	WV10 7LG
WV10 7LG		Manor Drive	24 WOLVERHAMPTON	WV10 7LG
WV10 7LG		Manor Drive	50 WOLVERHAMPTON	WV10 7LG
WV10 7LG		Manor Drive	48 WOLVERHAMPTON	WV10 7LG
WV10 7LG		Manor Drive	46 WOLVERHAMPTON	WV10 7LG
WV10 7LG		Manor Drive	8 WOLVERHAMPTON	WV10 7LG
WV10 7LG		Manor Drive	28 WOLVERHAMPTON	WV10 7LG
WV10 7LG		Manor Drive	6 WOLVERHAMPTON	WV10 7LG
WV10 7LG		Manor Drive	42 WOLVERHAMPTON	WV10 7LG
WV10 7LG		Manor Drive	44 WOLVERHAMPTON	WV10 7LG
WV10 7LG		Manor Drive	34 WOLVERHAMPTON	WV10 7LG
WV10 7LG		Manor Drive	38 WOLVERHAMPTON	WV10 7LG
WV10 7LG		Manor Drive	36 WOLVERHAMPTON	WV10 7LG
WV10 7LH		Villa Close	1 WOLVERHAMPTON	WV10 7LH
WV10 7LH		Villa Close	2 WOLVERHAMPTON	WV10 7LH
WV10 7LH		Villa Close	3 WOLVERHAMPTON	WV10 7LH
WV10 7LJ		Roseville	WOLVERHAMPTON	WV10 7LJ
WV10 7LJ		Fernlea	WOLVERHAMPTON	WV10 7LJ
WV10 7LJ		Willow Cottage	WOLVERHAMPTON	WV10 7LJ
WV10 7LJ		The Lodge	WOLVERHAMPTON	WV10 7LJ
WV10 7LJ		Dairy Farm Cottage	WOLVERHAMPTON	WV10 7LJ
WV10 7LJ		Little Saredon Dairy Farm	WOLVERHAMPTON	WV10 7LJ
WV10 7LJ		2 Dairy Farm Barns	WOLVERHAMPTON	WV10 7LJ
WV10 7LJ		3 Manor Mews	WOLVERHAMPTON	WV10 7LJ
WV10 7LJ		South Cottage	WOLVERHAMPTON	WV10 7LJ
WV10 7LJ		Manor Court	The Stables	WOLVERHAMPTON
WV10 7LJ		The Windmill	WOLVERHAMPTON	WV10 7LJ
WV10 7LJ		Coach House	WOLVERHAMPTON	WV10 7LJ
WV10 7LJ		Hadcroft Farm	WOLVERHAMPTON	WV10 7LJ
WV10 7LJ		5 Manor Mews	WOLVERHAMPTON	WV10 7LJ
WV10 7LJ		Pinfold	WOLVERHAMPTON	WV10 7LJ
WV10 7LJ		Saredon Cottage	WOLVERHAMPTON	WV10 7LJ
WV10 7LJ		Meadow View Barn	WOLVERHAMPTON	WV10 7LJ
WV10 7LJ		Manor Court	Oak Mews	WOLVERHAMPTON
WV10 7LJ		Saredon Hill Farm	WOLVERHAMPTON	WV10 7LJ
WV10 7LJ		1 Manor Mews	WOLVERHAMPTON	WV10 7LJ
WV10 7LJ		Manor Farm	WOLVERHAMPTON	WV10 7LJ
WV10 7LJ		2 Manor Mews	WOLVERHAMPTON	WV10 7LJ
WV10 7LJ		4 Manor Mews	WOLVERHAMPTON	WV10 7LJ
WV10 7LJ		1 Dairy Farm Barns	WOLVERHAMPTON	WV10 7LJ
WV10 7LL		West View Cottage	WOLVERHAMPTON	WV10 7LL
WV10 7LL		East View	WOLVERHAMPTON	WV10 7LL
WV10 7LL		Thornfield Cottage	WOLVERHAMPTON	WV10 7LL
WV10 7LL		The Nook	WOLVERHAMPTON	WV10 7LL
WV10 7LL		Copeland House	WOLVERHAMPTON	WV10 7LL
WV10 7LL		Hill Top Farm	WOLVERHAMPTON	WV10 7LL
WV10 7LN	G & M M Edwards & Son	Great Saredon Farm	WOLVERHAMPTON	WV10 7LN
WV10 7LN		Coldharbour	WOLVERHAMPTON	WV10 7LN
WV10 7LN		Great Saredon Farm Cottage	WOLVERHAMPTON	WV10 7LN
WV10 7LN		Hill Top Cottage	WOLVERHAMPTON	WV10 7LN
WV10 7LN		Copeland Barn	WOLVERHAMPTON	WV10 7LN
WV10 7LN		Coppice Barn	WOLVERHAMPTON	WV10 7LN
WV10 7LN	Malt House Stables		WOLVERHAMPTON	WV10 7LN
WV10 7LN	Saredon Steel Buildings Ltd	Saredon Works	WOLVERHAMPTON	WV10 7LN
WV10 7LN		Yew Tree Cottage	WOLVERHAMPTON	WV10 7LN
WV10 7LN		Ranar House	WOLVERHAMPTON	WV10 7LN
WV10 7LN		Great Saredon Barn	WOLVERHAMPTON	WV10 7LN
WV10 7LN		Wood View	WOLVERHAMPTON	WV10 7LN
WV10 7LN		Sandy Acres	WOLVERHAMPTON	WV10 7LN
WV10 7LN		High View	WOLVERHAMPTON	WV10 7LN
WV10 7LP			Malthouses	4 WOLVERHAMPTON
WV10 7LP			Malthouses	2 WOLVERHAMPTON
WV10 7LP			Malthouses	3 WOLVERHAMPTON
WV10 7LP			Malthouses	1 WOLVERHAMPTON
WV10 7LQ		Glebe House	WOLVERHAMPTON	WV10 7LQ
WV10 7LQ		White Cottage	WOLVERHAMPTON	WV10 7LQ
WV10 7LR	J Kelsall Builders Merchants		WOLVERHAMPTON	WV10 7LR
WV10 7LW		1 Saredon Hall Farm	WOLVERHAMPTON	WV10 7LW
WV10 7LW		2 Saredon Hall Farm	WOLVERHAMPTON	WV10 7LW
WV10 7LW		6 Saredon Hall Farm	WOLVERHAMPTON	WV10 7LW
WV10 7LW		3 Saredon Hall Farm	WOLVERHAMPTON	WV10 7LW
WV10 7LW		4 Saredon Hall Farm	WOLVERHAMPTON	WV10 7LW
WV10 7LW		5 Saredon Hall Farm	WOLVERHAMPTON	WV10 7LW
WV10 7LZ	A1 Clutches		Cannock Road	WOLVERHAMPTON
WV10 7LZ	S F X Wheels		Cannock Road	WOLVERHAMPTON
WV10 7LZ	Shreshill Hand Car Wash		Cannock Road	WOLVERHAMPTON
WV10 7LZ		The Bungalow	Cannock Road	WOLVERHAMPTON
WV10 7LZ	Featherstone Car Taxis		Cannock Road	WOLVERHAMPTON
WV10 7LZ	M6 Diesel Ltd	Saredon Filling Station	Cannock Road	WOLVERHAMPTON
WV10 7LZ		Brookfield Farm	Cannock Road	WOLVERHAMPTON
WV10 7LZ	Diamond Saddlery Ltd		Cannock Road	WOLVERHAMPTON
WV10 7LZ	R K M Conversions		Cannock Road	WOLVERHAMPTON
WV10 7NA			Vernons Place	2 WOLVERHAMPTON
WV10 7NA			Vernons Place	5 WOLVERHAMPTON
WV10 7NA			Vernons Place	1 WOLVERHAMPTON
WV10 7NA			Vernons Place	3 WOLVERHAMPTON





WV10 7NR			New Road	2	WOLVERHAMPTON	WV10 7NR	
WV10 7NR			New Road	3	WOLVERHAMPTON	WV10 7NR	
WV10 7NR			New Road	15	WOLVERHAMPTON	WV10 7NR	
WV10 7NR	5a		New Road		WOLVERHAMPTON	WV10 7NR	
WV10 7NR			New Road	6	WOLVERHAMPTON	WV10 7NR	
WV10 7NR			New Road	21	WOLVERHAMPTON	WV10 7NR	
WV10 7NR	7a		New Road		WOLVERHAMPTON	WV10 7NR	
WV10 7NR			New Road	9	WOLVERHAMPTON	WV10 7NR	
WV10 7NR			New Road	8	WOLVERHAMPTON	WV10 7NR	
WV10 7NR			New Road	22	WOLVERHAMPTON	WV10 7NR	
WV10 7NS	The Fish Ponds Caravan Park		New Road		WOLVERHAMPTON	WV10 7NS	
WV10 7NS		Far Laches Farm	The Cottage	New Road	WOLVERHAMPTON	WV10 7NS	
WV10 7NS		Far Laches Farm		New Road	WOLVERHAMPTON	WV10 7NS	
WV10 7NT				New Road	1	WOLVERHAMPTON	WV10 7NT
WV10 7NZ		The Oaks		Paradise Lane	WOLVERHAMPTON	WV10 7NZ	
WV10 7NZ		South Lodge		Paradise Lane	WOLVERHAMPTON	WV10 7NZ	
WV10 7NZ		Cottage Farm		Paradise Lane	WOLVERHAMPTON	WV10 7NZ	
WV10 7NZ		The Willows		Paradise Lane	WOLVERHAMPTON	WV10 7NZ	
WV10 7NZ		Ruma Saya		Paradise Lane	WOLVERHAMPTON	WV10 7NZ	
WV10 7NZ		Meadow View		Paradise Lane	WOLVERHAMPTON	WV10 7NZ	
WV10 7NZ		Homestead		Paradise Lane	WOLVERHAMPTON	WV10 7NZ	
WV10 7NZ		Stone Cottage		Paradise Lane	WOLVERHAMPTON	WV10 7NZ	
WV10 7NZ		The Croft		Paradise Lane	WOLVERHAMPTON	WV10 7NZ	
WV10 7NZ		The Laurels		Paradise Lane	WOLVERHAMPTON	WV10 7NZ	
WV10 7NZ		Wayside Cottage		Paradise Lane	WOLVERHAMPTON	WV10 7NZ	
WV10 7NZ		Fairview		Paradise Lane	WOLVERHAMPTON	WV10 7NZ	
WV10 7NZ		Ravenscroft		Paradise Lane	WOLVERHAMPTON	WV10 7NZ	
WV10 7NZ		Manor Farm		Paradise Lane	WOLVERHAMPTON	WV10 7NZ	
WV10 7NZ	Larrys Industrial Tyres			Paradise Lane	WOLVERHAMPTON	WV10 7NZ	
WV10 7NZ	Spray Tanker Services Ltd			Paradise Lane	WOLVERHAMPTON	WV10 7NZ	
WV10 7NZ		The Cottage		Paradise Lane	WOLVERHAMPTON	WV10 7NZ	
WV10 7NZ		Paradise Cottage		Paradise Lane	WOLVERHAMPTON	WV10 7NZ	
WV10 7NZ		Orchard View		Paradise Lane	WOLVERHAMPTON	WV10 7NZ	
WV10 7NZ		Pennygate		Paradise Lane	WOLVERHAMPTON	WV10 7NZ	
WV10 7NZ	F W Bickford & Sons Ltd			Paradise Lane	WOLVERHAMPTON	WV10 7NZ	
WV10 7NZ		Spoon Cottage		Paradise Lane	WOLVERHAMPTON	WV10 7NZ	
WV10 7PA	Owen Bros Ltd	Lower Laches Farm		Laches Lane	WOLVERHAMPTON	WV10 7PA	
WV10 7PA	Lower Laches Farm			Laches Lane	WOLVERHAMPTON	WV10 7PA	
WV10 7PA		Kingfisher Manor		Laches Lane	WOLVERHAMPTON	WV10 7PA	
WV10 7PA		Clarks Farm		Laches Lane	WOLVERHAMPTON	WV10 7PA	
WV10 7PA	Staffordshire County Council	Laches Wood Outdoor Education Centre		Laches Lane	WOLVERHAMPTON	WV10 7PA	
WV10 7PA		Upper Laches Farm		Laches Lane	WOLVERHAMPTON	WV10 7PA	
WV10 7PA		Little Laches Farm		Laches Lane	WOLVERHAMPTON	WV10 7PA	
WV10 7PA		The Fellows		Laches Lane	WOLVERHAMPTON	WV10 7PA	
WV10 7PA	Interwaste Municipal Ltd	Lower Laches Farm		Laches Lane	WOLVERHAMPTON	WV10 7PA	
WV10 7PA	Activ Storage Ltd	Lower Laches Farm		Laches Lane	WOLVERHAMPTON	WV10 7PA	
WV10 7PD		Field House		Old Stafford Road	WOLVERHAMPTON	WV10 7PD	
WV10 7PD	N D Brown Ltd	Slade Heath House		Old Stafford Road	WOLVERHAMPTON	WV10 7PD	
WV10 7PD		Whitehaven		Old Stafford Road	WOLVERHAMPTON	WV10 7PD	
WV10 7PD		Bramble Cottage		Old Stafford Road	WOLVERHAMPTON	WV10 7PD	
WV10 7PD				Old Stafford Road	160	WOLVERHAMPTON	WV10 7PD
WV10 7PD		Runnymede Cottage		Old Stafford Road	WOLVERHAMPTON	WV10 7PD	
WV10 7PE		2 Waterworks Cottages		Old Stafford Road	WOLVERHAMPTON	WV10 7PE	
WV10 7PE		Tall Trees Cottage		Old Stafford Road	WOLVERHAMPTON	WV10 7PE	
WV10 7PG				Aspley Lane	2	WOLVERHAMPTON	WV10 7PG
WV10 7PG				Aspley Lane	1	WOLVERHAMPTON	WV10 7PG
WV10 7PG		Aspley Cottage		Aspley Lane	WOLVERHAMPTON	WV10 7PG	
WV10 7PH		Saredon Court		Old Stafford Road	WOLVERHAMPTON	WV10 7PH	
WV10 7PH		The Spinney		Old Stafford Road	WOLVERHAMPTON	WV10 7PH	
WV10 7PH		Tree Tops		Old Stafford Road	WOLVERHAMPTON	WV10 7PH	
WV10 7PH	Personally Yours	Parkside Garage		Old Stafford Road	WOLVERHAMPTON	WV10 7PH	
WV10 7PH		Parkside House		Old Stafford Road	WOLVERHAMPTON	WV10 7PH	
WV10 7PH		Penk Barn		Old Stafford Road	WOLVERHAMPTON	WV10 7PH	
WV10 7PH		Poolhouse Barn		Old Stafford Road	WOLVERHAMPTON	WV10 7PH	
WV10 7PH		Wayside Cottage		Old Stafford Road	WOLVERHAMPTON	WV10 7PH	
WV10 7PH	Conx2 Technology Ltd	Kingsland House		Old Stafford Road	WOLVERHAMPTON	WV10 7PH	
WV10 7PH		The Old Cottage		Old Stafford Road	WOLVERHAMPTON	WV10 7PH	
WV10 7PH		Standeford Lodge		Old Stafford Road	WOLVERHAMPTON	WV10 7PH	
WV10 7PH		The Mill Cottage		Old Stafford Road	WOLVERHAMPTON	WV10 7PH	
WV10 7PH		Middlebarn		Old Stafford Road	WOLVERHAMPTON	WV10 7PH	
WV10 7PH		Standeford Cottage		Old Stafford Road	WOLVERHAMPTON	WV10 7PH	
WV10 7PH		Standeford Mill		Old Stafford Road	WOLVERHAMPTON	WV10 7PH	
WV10 7PH		Parkside Lodge		Old Stafford Road	WOLVERHAMPTON	WV10 7PH	
WV10 7PH		White Lodge		Old Stafford Road	WOLVERHAMPTON	WV10 7PH	
WV10 7PH		Pool House		Old Stafford Road	WOLVERHAMPTON	WV10 7PH	
WV10 7PJ		Subani House		Old Stafford Road	WOLVERHAMPTON	WV10 7PJ	
WV10 7PJ		Primrose Cottage		Old Stafford Road	WOLVERHAMPTON	WV10 7PJ	
WV10 7PJ	Black Lion Farm			Old Stafford Road	WOLVERHAMPTON	WV10 7PJ	
WV10 7PJ		Royston		Old Stafford Road	WOLVERHAMPTON	WV10 7PJ	
WV10 7PJ		Aysgarth		Old Stafford Road	WOLVERHAMPTON	WV10 7PJ	
WV10 7PJ		Reipano		Old Stafford Road	WOLVERHAMPTON	WV10 7PJ	
WV10 7PJ		Tresco		Old Stafford Road	WOLVERHAMPTON	WV10 7PJ	
WV10 7PJ		The Haven		Old Stafford Road	WOLVERHAMPTON	WV10 7PJ	
WV10 7PJ		Katie-Leigh		Old Stafford Road	WOLVERHAMPTON	WV10 7PJ	
WV10 7PJ		Hol-Bar		Old Stafford Road	WOLVERHAMPTON	WV10 7PJ	
WV10 7PJ		The Crest		Old Stafford Road	WOLVERHAMPTON	WV10 7PJ	
WV10 7PJ		Sunningdale		Old Stafford Road	WOLVERHAMPTON	WV10 7PJ	
WV10 7PJ		Croft Cottage		Old Stafford Road	WOLVERHAMPTON	WV10 7PJ	
WV10 7PJ		Journeys End		Old Stafford Road	WOLVERHAMPTON	WV10 7PJ	
WV10 7PJ		Ashley House		Old Stafford Road	WOLVERHAMPTON	WV10 7PJ	
WV10 7PL		Alexa Villa		Old Stafford Road	WOLVERHAMPTON	WV10 7PL	
WV10 7PL		Bluebell Cottage		Old Stafford Road	WOLVERHAMPTON	WV10 7PL	
WV10 7PL		Walcroft		Old Stafford Road	WOLVERHAMPTON	WV10 7PL	
WV10 7PL		The Orchard		Old Stafford Road	WOLVERHAMPTON	WV10 7PL	
WV10 7PL		Canal Cottage		Old Stafford Road	WOLVERHAMPTON	WV10 7PL	
WV10 7PL		Cross Green House		Old Stafford Road	WOLVERHAMPTON	WV10 7PL	
WV10 7PL		Woodford		Old Stafford Road	WOLVERHAMPTON	WV10 7PL	
WV10 7PN		The Paddocks		Dark Lane	WOLVERHAMPTON	WV10 7PN	
WV10 7PN		Sunnydale		Dark Lane	WOLVERHAMPTON	WV10 7PN	
WV10 7PN		Glenside		Dark Lane	WOLVERHAMPTON	WV10 7PN	
WV10 7PN		Granary Cottage		Dark Lane	WOLVERHAMPTON	WV10 7PN	
WV10 7PN		The Cottage		Dark Lane	WOLVERHAMPTON	WV10 7PN	
WV10 7PN		Sunnyside		Dark Lane	WOLVERHAMPTON	WV10 7PN	
WV10 7PN	Cross Green Farm Kennels & Cattery	Cross Green Farm		Dark Lane	WOLVERHAMPTON	WV10 7PN	
WV10 7PP		Three Hammers Farm Cottage		Old Stafford Road	WOLVERHAMPTON	WV10 7PP	
WV10 7PP	Wolverhampton Golf Centre			Old Stafford Road	WOLVERHAMPTON	WV10 7PP	
WV10 7PP		Lamedos		Old Stafford Road	WOLVERHAMPTON	WV10 7PP	
WV10 7PP		Canal Side		Old Stafford Road	WOLVERHAMPTON	WV10 7PP	
WV10 7PP		Three Hammers Farm House		Old Stafford Road	WOLVERHAMPTON	WV10 7PP	
WV10 7PR		Brinsford Farm		Brinsford Lane	WOLVERHAMPTON	WV10 7PR	
WV10 7PR		Bridge Farm		Brinsford Lane	WOLVERHAMPTON	WV10 7PR	
WV10 7PR	Wolverhampton Casuals F C			Brinsford Lane	WOLVERHAMPTON	WV10 7PR	
WV10 7PT		Emmatt House		Waterside Close	WOLVERHAMPTON	WV10 7PT	

WV10 7PT				Waterside Close	2	WOLVERHAMPTON	WV10 7PT
WV10 7PU	H M Prison					WOLVERHAMPTON	WV10 7PU
WV10 7PW				Brewood Road	5	WOLVERHAMPTON	WV10 7PW
WV10 7PW		Roslyn		Brewood Road		WOLVERHAMPTON	WV10 7PW
WV10 7PW		Darelyn		Brewood Road		WOLVERHAMPTON	WV10 7PW
WV10 7PW				Brewood Road	4	WOLVERHAMPTON	WV10 7PW
WV10 7PW				Brewood Road		WOLVERHAMPTON	WV10 7PW
WV10 7PW		1a		Brewood Road		WOLVERHAMPTON	WV10 7PW
WV10 7PW				Brewood Road	3	WOLVERHAMPTON	WV10 7PW
WV10 7PW				Brewood Road	2	WOLVERHAMPTON	WV10 7PW
WV10 7PW				Brewood Road	6	WOLVERHAMPTON	WV10 7PW
WV10 7PW		The Anchorage		Brewood Road		WOLVERHAMPTON	WV10 7PW
WV10 7PW				Brewood Road	7	WOLVERHAMPTON	WV10 7PW
WV10 7PW				Brewood Road	8	WOLVERHAMPTON	WV10 7PW
WV10 7PW		Lyndhurst		Brewood Road		WOLVERHAMPTON	WV10 7PW
WV10 7PW	Fox & Anchor			Brewood Road		WOLVERHAMPTON	WV10 7PW
WV10 7PW		Lawn View		Brewood Road		WOLVERHAMPTON	WV10 7PW
WV10 7PW		1b		Brewood Road		WOLVERHAMPTON	WV10 7PW
WV10 7PW				Brewood Road	1	WOLVERHAMPTON	WV10 7PW
WV10 7PW		Fox & Anchor	Flat	Brewood Road		WOLVERHAMPTON	WV10 7PW
WV10 7PW		Lestrian		Brewood Road		WOLVERHAMPTON	WV10 7PW
WV10 7PX				Oaks Drive	6	WOLVERHAMPTON	WV10 7PX
WV10 7PX				Oaks Drive	7	WOLVERHAMPTON	WV10 7PX
WV10 7PX				Oaks Drive	40	WOLVERHAMPTON	WV10 7PX
WV10 7PX				Oaks Drive	29	WOLVERHAMPTON	WV10 7PX
WV10 7PX				Oaks Drive	17	WOLVERHAMPTON	WV10 7PX
WV10 7PX				Oaks Drive	5	WOLVERHAMPTON	WV10 7PX
WV10 7PX				Oaks Drive	31	WOLVERHAMPTON	WV10 7PX
WV10 7PX				Oaks Drive	25	WOLVERHAMPTON	WV10 7PX
WV10 7PX				Oaks Drive	21	WOLVERHAMPTON	WV10 7PX
WV10 7PX				Oaks Drive	23	WOLVERHAMPTON	WV10 7PX
WV10 7PX				Oaks Drive	12	WOLVERHAMPTON	WV10 7PX
WV10 7PX				Oaks Drive	11	WOLVERHAMPTON	WV10 7PX
WV10 7PX				Oaks Drive	13	WOLVERHAMPTON	WV10 7PX
WV10 7PX				Oaks Drive	14	WOLVERHAMPTON	WV10 7PX
WV10 7PX				Oaks Drive	10	WOLVERHAMPTON	WV10 7PX
WV10 7PX				Oaks Drive	26	WOLVERHAMPTON	WV10 7PX
WV10 7PX				Oaks Drive	28	WOLVERHAMPTON	WV10 7PX
WV10 7PX				Oaks Drive	1	WOLVERHAMPTON	WV10 7PX
WV10 7PX				Oaks Drive	2	WOLVERHAMPTON	WV10 7PX
WV10 7PX				Oaks Drive	27	WOLVERHAMPTON	WV10 7PX
WV10 7PX				Oaks Drive	15	WOLVERHAMPTON	WV10 7PX
WV10 7PX				Oaks Drive	16	WOLVERHAMPTON	WV10 7PX
WV10 7PX				Oaks Drive	20	WOLVERHAMPTON	WV10 7PX
WV10 7PX				Oaks Drive	22	WOLVERHAMPTON	WV10 7PX
WV10 7PX				Oaks Drive	18	WOLVERHAMPTON	WV10 7PX
WV10 7PX				Oaks Drive	19	WOLVERHAMPTON	WV10 7PX
WV10 7PX				Oaks Drive	36	WOLVERHAMPTON	WV10 7PX
WV10 7PX				Oaks Drive	8	WOLVERHAMPTON	WV10 7PX
WV10 7PX				Oaks Drive	30	WOLVERHAMPTON	WV10 7PX
WV10 7PX				Oaks Drive	35	WOLVERHAMPTON	WV10 7PX
WV10 7PX				Oaks Drive	3	WOLVERHAMPTON	WV10 7PX
WV10 7PX				Oaks Drive	33	WOLVERHAMPTON	WV10 7PX
WV10 7PX				Oaks Drive	34	WOLVERHAMPTON	WV10 7PX
WV10 7PX				Oaks Drive	37	WOLVERHAMPTON	WV10 7PX
WV10 7PX				Oaks Drive	24	WOLVERHAMPTON	WV10 7PX
WV10 7PX				Oaks Drive	9	WOLVERHAMPTON	WV10 7PX
WV10 7PX				Oaks Drive	38	WOLVERHAMPTON	WV10 7PX
WV10 7PX				Oaks Drive	39	WOLVERHAMPTON	WV10 7PX
WV10 7PX				Oaks Drive	32	WOLVERHAMPTON	WV10 7PX
WV10 7PX				Oaks Drive	4	WOLVERHAMPTON	WV10 7PX
WV10 7PY	H M Young Offenders Institute			New Road	1	WOLVERHAMPTON	WV10 7PY
WV10 7PZ		9 Heath Barns		Old Stafford Road		WOLVERHAMPTON	WV10 7PZ
WV10 7PZ		3 Heath Barns		Old Stafford Road		WOLVERHAMPTON	WV10 7PZ
WV10 7PZ		8 Heath Barns		Old Stafford Road		WOLVERHAMPTON	WV10 7PZ
WV10 7PZ		1 Heath Barns		Old Stafford Road		WOLVERHAMPTON	WV10 7PZ
WV10 7PZ		Aspley Farm		Old Stafford Road		WOLVERHAMPTON	WV10 7PZ
WV10 7PZ		4 Heath Barns		Old Stafford Road		WOLVERHAMPTON	WV10 7PZ
WV10 7PZ		5 Heath Barns		Old Stafford Road		WOLVERHAMPTON	WV10 7PZ
WV10 7PZ		2 Heath Barns		Old Stafford Road		WOLVERHAMPTON	WV10 7PZ
WV10 7PZ		7 Heath Barns		Old Stafford Road		WOLVERHAMPTON	WV10 7PZ
WV10 7PZ		6 Heath Barns		Old Stafford Road		WOLVERHAMPTON	WV10 7PZ
WV10 7QD	H M P Oakwood			Oaks Drive		WOLVERHAMPTON	WV10 7QD
WV10 7QT				Orchard Lane	37	WOLVERHAMPTON	WV10 7QT
WV10 7QT				Orchard Lane	39	WOLVERHAMPTON	WV10 7QT
WV10 7QT	Julian Fack Consultants	Orchard Farm		Orchard Lane		WOLVERHAMPTON	WV10 7QT
WV10 7QT				Orchard Lane	41	WOLVERHAMPTON	WV10 7QT
WV10 7RA		The Bungalow		Woodlands Lane		WOLVERHAMPTON	WV10 7RA
WV9 5AA				School Lane	13	WOLVERHAMPTON	WV9 5AA
WV9 5AA				School Lane	7	WOLVERHAMPTON	WV9 5AA
WV9 5AA				School Lane	17	WOLVERHAMPTON	WV9 5AA
WV9 5AA				School Lane	25	WOLVERHAMPTON	WV9 5AA
WV9 5AA				School Lane	21	WOLVERHAMPTON	WV9 5AA
WV9 5AA				School Lane	29	WOLVERHAMPTON	WV9 5AA
WV9 5AA				School Lane	19	WOLVERHAMPTON	WV9 5AA
WV9 5AA				School Lane	23	WOLVERHAMPTON	WV9 5AA
WV9 5AA				School Lane	5	WOLVERHAMPTON	WV9 5AA
WV9 5AA				School Lane	1	WOLVERHAMPTON	WV9 5AA
WV9 5AA				School Lane	11	WOLVERHAMPTON	WV9 5AA
WV9 5AA				School Lane	3	WOLVERHAMPTON	WV9 5AA
WV9 5AA				School Lane	9	WOLVERHAMPTON	WV9 5AA
WV9 5AA				School Lane	15	WOLVERHAMPTON	WV9 5AA
WV9 5AA				School Lane	27	WOLVERHAMPTON	WV9 5AA
WV9 5AB				Green Acres	30	WOLVERHAMPTON	WV9 5AB
WV9 5AB				Green Acres	27	WOLVERHAMPTON	WV9 5AB
WV9 5AB				Green Acres	38	WOLVERHAMPTON	WV9 5AB
WV9 5AB				Green Acres	22	WOLVERHAMPTON	WV9 5AB
WV9 5AB				Green Acres	7	WOLVERHAMPTON	WV9 5AB
WV9 5AB				Green Acres	4	WOLVERHAMPTON	WV9 5AB
WV9 5AB				Green Acres	28	WOLVERHAMPTON	WV9 5AB
WV9 5AB				Green Acres	21	WOLVERHAMPTON	WV9 5AB
WV9 5AB				Green Acres	29	WOLVERHAMPTON	WV9 5AB
WV9 5AB				Green Acres	20	WOLVERHAMPTON	WV9 5AB
WV9 5AB				Green Acres	3	WOLVERHAMPTON	WV9 5AB
WV9 5AB				Green Acres	26	WOLVERHAMPTON	WV9 5AB
WV9 5AB				Green Acres	34	WOLVERHAMPTON	WV9 5AB
WV9 5AB				Green Acres	23	WOLVERHAMPTON	WV9 5AB
WV9 5AB				Green Acres	36	WOLVERHAMPTON	WV9 5AB
WV9 5AB				Green Acres	8	WOLVERHAMPTON	WV9 5AB
WV9 5AB				Green Acres	14	WOLVERHAMPTON	WV9 5AB
WV9 5AB				Green Acres	32	WOLVERHAMPTON	WV9 5AB
WV9 5AB				Green Acres	12	WOLVERHAMPTON	WV9 5AB
WV9 5AB				Green Acres	24	WOLVERHAMPTON	WV9 5AB
WV9 5AB				Green Acres	13	WOLVERHAMPTON	WV9 5AB







WV9 5AW		School Lane		12 WOLVERHAMPTON	WV9 5AW
WV9 5AW		School Lane		17 WOLVERHAMPTON	WV9 5AW
WV9 5AW		School Lane		21 WOLVERHAMPTON	WV9 5AW
WV9 5AW		School Lane		19 WOLVERHAMPTON	WV9 5AW
WV9 5AW		School Lane		23 WOLVERHAMPTON	WV9 5AW
WV9 5AW		School Lane		10 WOLVERHAMPTON	WV9 5AW
WV9 5AW	Harrows Inn	School Lane		WOLVERHAMPTON	WV9 5AW
WV9 5AW		School Lane		20 WOLVERHAMPTON	WV9 5AW
WV9 5AW		School Lane		11 WOLVERHAMPTON	WV9 5AW
WV9 5AW		School Lane		8 WOLVERHAMPTON	WV9 5AW
WV9 5AW	1a	School Lane		WOLVERHAMPTON	WV9 5AW
WV9 5AX		Lawn Lane		35 WOLVERHAMPTON	WV9 5AX
WV9 5AX		Lawn Lane		10 WOLVERHAMPTON	WV9 5AX
WV9 5AX		Lawn Lane		22 WOLVERHAMPTON	WV9 5AX
WV9 5AX	2a	Lawn Lane		WOLVERHAMPTON	WV9 5AX
WV9 5AX		Lawn Lane		29 WOLVERHAMPTON	WV9 5AX
WV9 5AX		Lawn Lane		8 WOLVERHAMPTON	WV9 5AX
WV9 5AX		Lawn Lane		25 WOLVERHAMPTON	WV9 5AX
WV9 5AX		Lawn Lane		31 WOLVERHAMPTON	WV9 5AX
WV9 5AX		Lawn Lane		4 WOLVERHAMPTON	WV9 5AX
WV9 5AX		Lawn Lane		24 WOLVERHAMPTON	WV9 5AX
WV9 5AX		Lawn Lane		33 WOLVERHAMPTON	WV9 5AX
WV9 5AX		Lawn Lane		16 WOLVERHAMPTON	WV9 5AX
WV9 5AX		Lawn Lane		14 WOLVERHAMPTON	WV9 5AX
WV9 5AX		Lawn Lane		2 WOLVERHAMPTON	WV9 5AX
WV9 5AX		Lawn Lane		6 WOLVERHAMPTON	WV9 5AX
WV9 5AX		Lawn Lane		12 WOLVERHAMPTON	WV9 5AX
WV9 5AX		Lawn Lane		20 WOLVERHAMPTON	WV9 5AX
WV9 5AX		Lawn Lane		27 WOLVERHAMPTON	WV9 5AX
WV9 5AX		Lawn Lane		18 WOLVERHAMPTON	WV9 5AX
WV9 5AY		Lawn Lane		17 WOLVERHAMPTON	WV9 5AY
WV9 5AY		Lawn Lane		22 WOLVERHAMPTON	WV9 5AY
WV9 5AY	36a	Lawn Lane		WOLVERHAMPTON	WV9 5AY
WV9 5AY		Lawn Lane		28 WOLVERHAMPTON	WV9 5AY
WV9 5AY		Lawn Lane		8 WOLVERHAMPTON	WV9 5AY
WV9 5AY		Lawn Lane		23 WOLVERHAMPTON	WV9 5AY
WV9 5AY		Lawn Lane		25 WOLVERHAMPTON	WV9 5AY
WV9 5AY		Lawn Lane		18 WOLVERHAMPTON	WV9 5AY
WV9 5AY		Lawn Lane		7 WOLVERHAMPTON	WV9 5AY
WV9 5AY		Lawn Lane		33 WOLVERHAMPTON	WV9 5AY
WV9 5AY		Lawn Lane		24 WOLVERHAMPTON	WV9 5AY
WV9 5AY		Lawn Lane		6 WOLVERHAMPTON	WV9 5AY
WV9 5AY		Lawn Lane		13 WOLVERHAMPTON	WV9 5AY
WV9 5AY		Lawn Lane		36 WOLVERHAMPTON	WV9 5AY
WV9 5AY		Lawn Lane		26 WOLVERHAMPTON	WV9 5AY
WV9 5AY	9a	Lawn Lane		WOLVERHAMPTON	WV9 5AY
WV9 5AY		Lawn Lane		21 WOLVERHAMPTON	WV9 5AY
WV9 5AY	8c	Lawn Lane		WOLVERHAMPTON	WV9 5AY
WV9 5AY		Lawn Lane		41 WOLVERHAMPTON	WV9 5AY
WV9 5AY		Lawn Lane		4 WOLVERHAMPTON	WV9 5AY
WV9 5AY		Lawn Lane		34 WOLVERHAMPTON	WV9 5AY
WV9 5AY		Lawn Lane		35 WOLVERHAMPTON	WV9 5AY
WV9 5AY		Lawn Lane		3 WOLVERHAMPTON	WV9 5AY
WV9 5AY		Lawn Lane		11 WOLVERHAMPTON	WV9 5AY
WV9 5AY		Lawn Lane		30 WOLVERHAMPTON	WV9 5AY
WV9 5AY		Lawn Lane		10 WOLVERHAMPTON	WV9 5AY
WV9 5AY	36c	Lawn Lane		WOLVERHAMPTON	WV9 5AY
WV9 5AY	36b	Lawn Lane		WOLVERHAMPTON	WV9 5AY
WV9 5AY		Lawn Lane		14 WOLVERHAMPTON	WV9 5AY
WV9 5AY		Lawn Lane		46 WOLVERHAMPTON	WV9 5AY
WV9 5AY	36d	Lawn Lane		WOLVERHAMPTON	WV9 5AY
WV9 5AY		Lawn Lane		19 WOLVERHAMPTON	WV9 5AY
WV9 5AY		Lawn Lane		42 WOLVERHAMPTON	WV9 5AY
WV9 5AY	9b	Lawn Lane		WOLVERHAMPTON	WV9 5AY
WV9 5AY		Lawn Lane		12 WOLVERHAMPTON	WV9 5AY
WV9 5AY		Lawn Lane		27 WOLVERHAMPTON	WV9 5AY
WV9 5AZ		Lawn Lane		20 WOLVERHAMPTON	WV9 5AZ
WV9 5AZ		Lawn Lane		12 WOLVERHAMPTON	WV9 5AZ
WV9 5AZ		Lawn Lane		10 WOLVERHAMPTON	WV9 5AZ
WV9 5AZ		Lawn Lane		3 WOLVERHAMPTON	WV9 5AZ
WV9 5AZ		Lawn Lane		14 WOLVERHAMPTON	WV9 5AZ
WV9 5AZ		Lawn Lane		6 WOLVERHAMPTON	WV9 5AZ
WV9 5AZ		Lawn Lane		11 WOLVERHAMPTON	WV9 5AZ
WV9 5AZ		Lawn Lane		7 WOLVERHAMPTON	WV9 5AZ
WV9 5AZ		Lawn Lane		1 WOLVERHAMPTON	WV9 5AZ
WV9 5AZ		Lawn Lane		2 WOLVERHAMPTON	WV9 5AZ
WV9 5AZ		Lawn Lane		5 WOLVERHAMPTON	WV9 5AZ
WV9 5AZ		Lawn Lane		16 WOLVERHAMPTON	WV9 5AZ
WV9 5AZ		Lawn Lane		18 WOLVERHAMPTON	WV9 5AZ
WV9 5BA	Goodacres Farm	Lawn Lane		WOLVERHAMPTON	WV9 5BA
WV9 5BA	Lawn Farm	Lawn Lane		WOLVERHAMPTON	WV9 5BA
WV9 5BA	152 Lawn Cottages	Lawn Lane		WOLVERHAMPTON	WV9 5BA
WV9 5BA	Lawn Farm Barns	The Barn	Lawn Lane	WOLVERHAMPTON	WV9 5BA
WV9 5BA	Lawn Farm Barns	The Byre	Lawn Lane	WOLVERHAMPTON	WV9 5BA
WV9 5BA	Lawn Farm	The Old Barn	Lawn Lane	WOLVERHAMPTON	WV9 5BA
WV9 5BA	Mill Hayes	Lawn Lane		WOLVERHAMPTON	WV9 5BA
WV9 5BA	153 Lawn Cottages	Lawn Lane		WOLVERHAMPTON	WV9 5BA
WV9 5BA	Coven Coppice	Lawn Lane		WOLVERHAMPTON	WV9 5BA
WV9 5BL		Penkside		12 WOLVERHAMPTON	WV9 5BL
WV9 5BL		Penkside		15 WOLVERHAMPTON	WV9 5BL
WV9 5BL		Penkside		10 WOLVERHAMPTON	WV9 5BL
WV9 5BL		Penkside		30 WOLVERHAMPTON	WV9 5BL
WV9 5BL		Penkside		9 WOLVERHAMPTON	WV9 5BL
WV9 5BL		Penkside		17 WOLVERHAMPTON	WV9 5BL
WV9 5BL		Penkside		8 WOLVERHAMPTON	WV9 5BL
WV9 5BL		Penkside		5 WOLVERHAMPTON	WV9 5BL
WV9 5BL		Penkside		20 WOLVERHAMPTON	WV9 5BL
WV9 5BL		Penkside		3 WOLVERHAMPTON	WV9 5BL
WV9 5BL		Penkside		6 WOLVERHAMPTON	WV9 5BL
WV9 5BL		Penkside		14 WOLVERHAMPTON	WV9 5BL
WV9 5BL		Penkside		27 WOLVERHAMPTON	WV9 5BL
WV9 5BL		Penkside		25 WOLVERHAMPTON	WV9 5BL
WV9 5BL		Penkside		18 WOLVERHAMPTON	WV9 5BL
WV9 5BL		Penkside		7 WOLVERHAMPTON	WV9 5BL
WV9 5BL		Penkside		2 WOLVERHAMPTON	WV9 5BL
WV9 5BL		Penkside		21 WOLVERHAMPTON	WV9 5BL
WV9 5BL		Penkside		16 WOLVERHAMPTON	WV9 5BL
WV9 5BL		Penkside		23 WOLVERHAMPTON	WV9 5BL
WV9 5BL		Penkside		22 WOLVERHAMPTON	WV9 5BL
WV9 5BL		Penkside		4 WOLVERHAMPTON	WV9 5BL
WV9 5BL		Penkside		11 WOLVERHAMPTON	WV9 5BL
WV9 5BL		Penkside		28 WOLVERHAMPTON	WV9 5BL
WV9 5BL		Penkside		26 WOLVERHAMPTON	WV9 5BL

WV9 5BL			Penkside	19	WOLVERHAMPTON	WV9 5BL
WV9 5BL			Penkside	1	WOLVERHAMPTON	WV9 5BL
WV9 5BL			Penkside	24	WOLVERHAMPTON	WV9 5BL
WV9 5BN		Rock Bank House	Brewood Road		WOLVERHAMPTON	WV9 5BN
WV9 5BN		Verjon	Brewood Road		WOLVERHAMPTON	WV9 5BN
WV9 5BN		2 Brewood Park Cottages	Brewood Road		WOLVERHAMPTON	WV9 5BN
WV9 5BN		Well Cottage	Brewood Road		WOLVERHAMPTON	WV9 5BN
WV9 5BN		Mount Pleasant Cottages	Brewood Road		WOLVERHAMPTON	WV9 5BN
WV9 5BN		Forge House	Brewood Road		WOLVERHAMPTON	WV9 5BN
WV9 5BN		The Bungalow	Brewood Road		WOLVERHAMPTON	WV9 5BN
WV9 5BN		Lower Avenue Cottage	Brewood Road		WOLVERHAMPTON	WV9 5BN
WV9 5BN			Brewood Road	2	WOLVERHAMPTON	WV9 5BN
WV9 5BN		1 Brewood Park Cottages	Brewood Road		WOLVERHAMPTON	WV9 5BN
WV9 5BN		8 Brewood Park Cottages	Brewood Road		WOLVERHAMPTON	WV9 5BN
WV9 5BN		3 Brewood Park Cottages	Brewood Road		WOLVERHAMPTON	WV9 5BN
WV9 5BN		4 Brewood Park Cottages	Brewood Road		WOLVERHAMPTON	WV9 5BN
WV9 5BN		Mount Pleasant Farm	Brewood Road		WOLVERHAMPTON	WV9 5BN
WV9 5BN		Rock Bank Cottage	Brewood Road		WOLVERHAMPTON	WV9 5BN
WV9 5BN		7 Brewood Park Cottages	Brewood Road		WOLVERHAMPTON	WV9 5BN
WV9 5BN		5 Brewood Park Cottages	Brewood Road		WOLVERHAMPTON	WV9 5BN
WV9 5BN		6 Brewood Park Cottages	Brewood Road		WOLVERHAMPTON	WV9 5BN
WV9 5BP			Gregorys Green	3	WOLVERHAMPTON	WV9 5BP
WV9 5BP			Gregorys Green	5	WOLVERHAMPTON	WV9 5BP
WV9 5BP			Gregorys Green	15	WOLVERHAMPTON	WV9 5BP
WV9 5BP			Gregorys Green	14	WOLVERHAMPTON	WV9 5BP
WV9 5BP			Gregorys Green	4	WOLVERHAMPTON	WV9 5BP
WV9 5BP			Gregorys Green	12	WOLVERHAMPTON	WV9 5BP
WV9 5BP			Gregorys Green	11	WOLVERHAMPTON	WV9 5BP
WV9 5BP			Gregorys Green	8	WOLVERHAMPTON	WV9 5BP
WV9 5BP			Gregorys Green	7	WOLVERHAMPTON	WV9 5BP
WV9 5BP			Gregorys Green	17	WOLVERHAMPTON	WV9 5BP
WV9 5BP			Gregorys Green	10	WOLVERHAMPTON	WV9 5BP
WV9 5BP			Gregorys Green	6	WOLVERHAMPTON	WV9 5BP
WV9 5BP			Gregorys Green	9	WOLVERHAMPTON	WV9 5BP
WV9 5BP			Gregorys Green	1	WOLVERHAMPTON	WV9 5BP
WV9 5BP			Gregorys Green	2	WOLVERHAMPTON	WV9 5BP
WV9 5BP			Gregorys Green	19	WOLVERHAMPTON	WV9 5BP
WV9 5BS			Kings Bridge	10	WOLVERHAMPTON	WV9 5BS
WV9 5BS			Kings Bridge	7	WOLVERHAMPTON	WV9 5BS
WV9 5BS			Kings Bridge	4	WOLVERHAMPTON	WV9 5BS
WV9 5BS			Kings Bridge	2	WOLVERHAMPTON	WV9 5BS
WV9 5BS			Kings Bridge	12	WOLVERHAMPTON	WV9 5BS
WV9 5BS			Kings Bridge	14	WOLVERHAMPTON	WV9 5BS
WV9 5BS			Kings Bridge	1	WOLVERHAMPTON	WV9 5BS
WV9 5BS			Kings Bridge	3	WOLVERHAMPTON	WV9 5BS
WV9 5BS			Kings Bridge	5	WOLVERHAMPTON	WV9 5BS
WV9 5BS			Kings Bridge	6	WOLVERHAMPTON	WV9 5BS
WV9 5BS			Kings Bridge	9	WOLVERHAMPTON	WV9 5BS
WV9 5BS			Kings Bridge	16	WOLVERHAMPTON	WV9 5BS
WV9 5BS			Kings Bridge	8	WOLVERHAMPTON	WV9 5BS
WV9 5BT			Homage Place	1	WOLVERHAMPTON	WV9 5BT
WV9 5BT			Homage Place	4	WOLVERHAMPTON	WV9 5BT
WV9 5BT			Homage Place	3	WOLVERHAMPTON	WV9 5BT
WV9 5BT			Homage Place	2	WOLVERHAMPTON	WV9 5BT
WV9 5BU			New Homage Gardens	3	WOLVERHAMPTON	WV9 5BU
WV9 5BU			New Homage Gardens	5	WOLVERHAMPTON	WV9 5BU
WV9 5BU			New Homage Gardens	2	WOLVERHAMPTON	WV9 5BU
WV9 5BU			New Homage Gardens	1	WOLVERHAMPTON	WV9 5BU
WV9 5BU			New Homage Gardens	4	WOLVERHAMPTON	WV9 5BU
WV9 5BW		Brewood Park Farm			WOLVERHAMPTON	WV9 5BW
WV9 5BW		Brewood Park Farm	Upper Cottage		WOLVERHAMPTON	WV9 5BW
WV9 5BX	Post Office	4 The Parade Shops	Brewood Road		WOLVERHAMPTON	WV9 5BX
WV9 5BX			Brewood Road	33	WOLVERHAMPTON	WV9 5BX
WV9 5BX		The Old Bakery Cottage	Brewood Road		WOLVERHAMPTON	WV9 5BX
WV9 5BX	Quintessential Beauty Salon	3 The Parade Shops	Brewood Road		WOLVERHAMPTON	WV9 5BX
WV9 5BX		25a	Brewood Road		WOLVERHAMPTON	WV9 5BX
WV9 5BX			Brewood Road	43	WOLVERHAMPTON	WV9 5BX
WV9 5BX			Brewood Road	41	WOLVERHAMPTON	WV9 5BX
WV9 5BX			Brewood Road	37	WOLVERHAMPTON	WV9 5BX
WV9 5BX			Brewood Road	29	WOLVERHAMPTON	WV9 5BX
WV9 5BX			Brewood Road	23	WOLVERHAMPTON	WV9 5BX
WV9 5BX		Corner Cottage	Brewood Road		WOLVERHAMPTON	WV9 5BX
WV9 5BX	Coven Pharmacy		Brewood Road	25	WOLVERHAMPTON	WV9 5BX
WV9 5BX		2 The Parade Flats	Brewood Road		WOLVERHAMPTON	WV9 5BX
WV9 5BX		Darelyn Bungalow	Brewood Road		WOLVERHAMPTON	WV9 5BX
WV9 5BX			Brewood Road	35	WOLVERHAMPTON	WV9 5BX
WV9 5BX			Brewood Road	31	WOLVERHAMPTON	WV9 5BX
WV9 5BX			Brewood Road	49	WOLVERHAMPTON	WV9 5BX
WV9 5BX	Village Hair Care	1 The Parade Shops	Brewood Road		WOLVERHAMPTON	WV9 5BX
WV9 5BX			Brewood Road	45	WOLVERHAMPTON	WV9 5BX
WV9 5BX			Brewood Road	4	WOLVERHAMPTON	WV9 5BX
WV9 5BX		1 The Parade Flats	Brewood Road		WOLVERHAMPTON	WV9 5BX
WV9 5BX			Brewood Road	39	WOLVERHAMPTON	WV9 5BX
WV9 5BX		Green Ivy House	Brewood Road		WOLVERHAMPTON	WV9 5BX
WV9 5BX		3 The Parade Flats	Brewood Road		WOLVERHAMPTON	WV9 5BX
WV9 5BX		5 The Parade Flats	Brewood Road		WOLVERHAMPTON	WV9 5BX
WV9 5BX	Coven Fish Shop		Brewood Road		WOLVERHAMPTON	WV9 5BX
WV9 5BX			Brewood Road	47	WOLVERHAMPTON	WV9 5BX
WV9 5BY			Brewood Road	3	WOLVERHAMPTON	WV9 5BY
WV9 5BY			Brewood Road	56	WOLVERHAMPTON	WV9 5BY
WV9 5BY			Brewood Road	21	WOLVERHAMPTON	WV9 5BY
WV9 5BY			Brewood Road	45	WOLVERHAMPTON	WV9 5BY
WV9 5BY			Brewood Road	61	WOLVERHAMPTON	WV9 5BY
WV9 5BY			Brewood Road	15	WOLVERHAMPTON	WV9 5BY
WV9 5BY			Brewood Road	42	WOLVERHAMPTON	WV9 5BY
WV9 5BY			Brewood Road	14	WOLVERHAMPTON	WV9 5BY
WV9 5BY			Brewood Road	40	WOLVERHAMPTON	WV9 5BY
WV9 5BY			Brewood Road	20	WOLVERHAMPTON	WV9 5BY
WV9 5BY			Brewood Road	63	WOLVERHAMPTON	WV9 5BY
WV9 5BY			Brewood Road	9	WOLVERHAMPTON	WV9 5BY
WV9 5BY			Brewood Road	39	WOLVERHAMPTON	WV9 5BY
WV9 5BY			Brewood Road	34	WOLVERHAMPTON	WV9 5BY
WV9 5BY			Brewood Road	55	WOLVERHAMPTON	WV9 5BY
WV9 5BY			Brewood Road	10	WOLVERHAMPTON	WV9 5BY
WV9 5BY			Brewood Road	11	WOLVERHAMPTON	WV9 5BY
WV9 5BY			Brewood Road	50	WOLVERHAMPTON	WV9 5BY
WV9 5BY			Brewood Road	49	WOLVERHAMPTON	WV9 5BY
WV9 5BY			Brewood Road	17	WOLVERHAMPTON	WV9 5BY
WV9 5BY			Brewood Road	59	WOLVERHAMPTON	WV9 5BY
WV9 5BY			Brewood Road	7	WOLVERHAMPTON	WV9 5BY
WV9 5BY			Brewood Road	38	WOLVERHAMPTON	WV9 5BY
WV9 5BY			Brewood Road	35	WOLVERHAMPTON	WV9 5BY
WV9 5BY			Brewood Road	4	WOLVERHAMPTON	WV9 5BY



WV9 5DB	10 Coven Farm Park	Brewood Road	WOLVERHAMPTON	WV9 5DB
WV9 5DB	11 Coven Farm Park	Brewood Road	WOLVERHAMPTON	WV9 5DB
WV9 5DB	7 Coven Farm Park	Brewood Road	WOLVERHAMPTON	WV9 5DB
WV9 5DB	8 Coven Farm Park	Brewood Road	WOLVERHAMPTON	WV9 5DB
WV9 5DB	5 Coven Farm Park	Brewood Road	WOLVERHAMPTON	WV9 5DB
WV9 5DB	6 Coven Farm Park	Brewood Road	WOLVERHAMPTON	WV9 5DB
WV9 5DD		St. Pauls Close	12 WOLVERHAMPTON	WV9 5DD
WV9 5DD		St. Pauls Close	3 WOLVERHAMPTON	WV9 5DD
WV9 5DD		St. Pauls Close	9 WOLVERHAMPTON	WV9 5DD
WV9 5DD		St. Pauls Close	11 WOLVERHAMPTON	WV9 5DD
WV9 5DD		St. Pauls Close	8 WOLVERHAMPTON	WV9 5DD
WV9 5DD		St. Pauls Close	2 WOLVERHAMPTON	WV9 5DD
WV9 5DD		St. Pauls Close	4 WOLVERHAMPTON	WV9 5DD
WV9 5DD		St. Pauls Close	13 WOLVERHAMPTON	WV9 5DD
WV9 5DD		St. Pauls Close	14 WOLVERHAMPTON	WV9 5DD
WV9 5DD		St. Pauls Close	1 WOLVERHAMPTON	WV9 5DD
WV9 5DD		St. Pauls Close	6 WOLVERHAMPTON	WV9 5DD
WV9 5DD		St. Pauls Close	7 WOLVERHAMPTON	WV9 5DD
WV9 5DD		St. Pauls Close	10 WOLVERHAMPTON	WV9 5DD
WV9 5DD		St. Pauls Close	5 WOLVERHAMPTON	WV9 5DD
WV9 5DE		Church Lane	36 WOLVERHAMPTON	WV9 5DE
WV9 5DE		Church Lane	20 WOLVERHAMPTON	WV9 5DE
WV9 5DE	The Old Vicarage	Church Lane	WOLVERHAMPTON	WV9 5DE
WV9 5DE		Church Lane	6 WOLVERHAMPTON	WV9 5DE
WV9 5DE	Church View House	Church Lane	WOLVERHAMPTON	WV9 5DE
WV9 5DE		Church Lane	29 WOLVERHAMPTON	WV9 5DE
WV9 5DE		Church Lane	13 WOLVERHAMPTON	WV9 5DE
WV9 5DE		Church Lane	28 WOLVERHAMPTON	WV9 5DE
WV9 5DE		Church Lane	19 WOLVERHAMPTON	WV9 5DE
WV9 5DE		Church Lane	9 WOLVERHAMPTON	WV9 5DE
WV9 5DE		Church Lane	32 WOLVERHAMPTON	WV9 5DE
WV9 5DE		Church Lane	11 WOLVERHAMPTON	WV9 5DE
WV9 5DE		Church Lane	40 WOLVERHAMPTON	WV9 5DE
WV9 5DE	The New Vicarage	Church Lane	WOLVERHAMPTON	WV9 5DE
WV9 5DE		Church Lane	26 WOLVERHAMPTON	WV9 5DE
WV9 5DE		Church Lane	33 WOLVERHAMPTON	WV9 5DE
WV9 5DE		Church Lane	38 WOLVERHAMPTON	WV9 5DE
WV9 5DE	The Priory	Church Lane	WOLVERHAMPTON	WV9 5DE
WV9 5DE		Church Lane	30 WOLVERHAMPTON	WV9 5DE
WV9 5DE		Church Lane	34 WOLVERHAMPTON	WV9 5DE
WV9 5DE	The Cottage	Church Lane	WOLVERHAMPTON	WV9 5DE
WV9 5DE		Church Lane	12 WOLVERHAMPTON	WV9 5DE
WV9 5DE		Church Lane	24 WOLVERHAMPTON	WV9 5DE
WV9 5DE		Church Lane	10 WOLVERHAMPTON	WV9 5DE
WV9 5DE		Church Lane	17 WOLVERHAMPTON	WV9 5DE
WV9 5DE	17a	Church Lane	WOLVERHAMPTON	WV9 5DE
WV9 5DE		Church Lane	15 WOLVERHAMPTON	WV9 5DE
WV9 5DE	The Cedars	Church Lane	WOLVERHAMPTON	WV9 5DE
WV9 5DE		Church Lane	22 WOLVERHAMPTON	WV9 5DE
WV9 5DE		Church Lane	16 WOLVERHAMPTON	WV9 5DE
WV9 5DE		Church Lane	25 WOLVERHAMPTON	WV9 5DE
WV9 5DE		Church Lane	27 WOLVERHAMPTON	WV9 5DE
WV9 5DE		Church Lane	18 WOLVERHAMPTON	WV9 5DE
WV9 5DE	Oaklands	Church Lane	WOLVERHAMPTON	WV9 5DE
WV9 5DE		Church Lane	14 WOLVERHAMPTON	WV9 5DE
WV9 5DE		Church Lane	8 WOLVERHAMPTON	WV9 5DE
WV9 5DF		Holmcroft Gardens	12 WOLVERHAMPTON	WV9 5DF
WV9 5DF		Holmcroft Gardens	11 WOLVERHAMPTON	WV9 5DF
WV9 5DF		Holmcroft Gardens	8 WOLVERHAMPTON	WV9 5DF
WV9 5DF		Holmcroft Gardens	2 WOLVERHAMPTON	WV9 5DF
WV9 5DF		Holmcroft Gardens	7 WOLVERHAMPTON	WV9 5DF
WV9 5DF		Holmcroft Gardens	9 WOLVERHAMPTON	WV9 5DF
WV9 5DF		Holmcroft Gardens	6 WOLVERHAMPTON	WV9 5DF
WV9 5DF		Holmcroft Gardens	5 WOLVERHAMPTON	WV9 5DF
WV9 5DF		Holmcroft Gardens	1 WOLVERHAMPTON	WV9 5DF
WV9 5DF		Holmcroft Gardens	4 WOLVERHAMPTON	WV9 5DF
WV9 5DF		Holmcroft Gardens	10 WOLVERHAMPTON	WV9 5DF
WV9 5DF		Holmcroft Gardens	3 WOLVERHAMPTON	WV9 5DF
WV9 5DG		Churchfield Close	32 WOLVERHAMPTON	WV9 5DG
WV9 5DG		Churchfield Close	31 WOLVERHAMPTON	WV9 5DG
WV9 5DG		Churchfield Close	16 WOLVERHAMPTON	WV9 5DG
WV9 5DG		Churchfield Close	18 WOLVERHAMPTON	WV9 5DG
WV9 5DG		Churchfield Close	5 WOLVERHAMPTON	WV9 5DG
WV9 5DG		Churchfield Close	14 WOLVERHAMPTON	WV9 5DG
WV9 5DG		Churchfield Close	9 WOLVERHAMPTON	WV9 5DG
WV9 5DG		Churchfield Close	22 WOLVERHAMPTON	WV9 5DG
WV9 5DG		Churchfield Close	29 WOLVERHAMPTON	WV9 5DG
WV9 5DG		Churchfield Close	26 WOLVERHAMPTON	WV9 5DG
WV9 5DG		Churchfield Close	13 WOLVERHAMPTON	WV9 5DG
WV9 5DG		Churchfield Close	21 WOLVERHAMPTON	WV9 5DG
WV9 5DG		Churchfield Close	8 WOLVERHAMPTON	WV9 5DG
WV9 5DG		Churchfield Close	15 WOLVERHAMPTON	WV9 5DG
WV9 5DG		Churchfield Close	12 WOLVERHAMPTON	WV9 5DG
WV9 5DG		Churchfield Close	24 WOLVERHAMPTON	WV9 5DG
WV9 5DG		Churchfield Close	10 WOLVERHAMPTON	WV9 5DG
WV9 5DG		Churchfield Close	11 WOLVERHAMPTON	WV9 5DG
WV9 5DG		Churchfield Close	25 WOLVERHAMPTON	WV9 5DG
WV9 5DG		Churchfield Close	1 WOLVERHAMPTON	WV9 5DG
WV9 5DG		Churchfield Close	7 WOLVERHAMPTON	WV9 5DG
WV9 5DG		Churchfield Close	23 WOLVERHAMPTON	WV9 5DG
WV9 5DG		Churchfield Close	2 WOLVERHAMPTON	WV9 5DG
WV9 5DG		Churchfield Close	27 WOLVERHAMPTON	WV9 5DG
WV9 5DG	The Grange	Churchfield Close	WOLVERHAMPTON	WV9 5DG
WV9 5DG		Churchfield Close	20 WOLVERHAMPTON	WV9 5DG
WV9 5DG		Churchfield Close	30 WOLVERHAMPTON	WV9 5DG
WV9 5DG		Churchfield Close	19 WOLVERHAMPTON	WV9 5DG
WV9 5DG		Churchfield Close	4 WOLVERHAMPTON	WV9 5DG
WV9 5DG		Churchfield Close	6 WOLVERHAMPTON	WV9 5DG
WV9 5DG		Churchfield Close	28 WOLVERHAMPTON	WV9 5DG
WV9 5DG		Churchfield Close	17 WOLVERHAMPTON	WV9 5DG
WV9 5DG		Churchfield Close	3 WOLVERHAMPTON	WV9 5DG
WV9 5DH	Beeches Lodge	Brewood Road	WOLVERHAMPTON	WV9 5DH
WV9 5DH		Brewood Road	58 WOLVERHAMPTON	WV9 5DH
WV9 5DH		Brewood Road	54 WOLVERHAMPTON	WV9 5DH
WV9 5DH	2 Grange Farm Barns	Brewood Road	WOLVERHAMPTON	WV9 5DH
WV9 5DH	The Beeches	Brewood Road	WOLVERHAMPTON	WV9 5DH
WV9 5DH	1 Grange Farm Barns	Brewood Road	WOLVERHAMPTON	WV9 5DH
WV9 5DH	4 Grange Farm Barns	Brewood Road	WOLVERHAMPTON	WV9 5DH
WV9 5DH		Brewood Road	60 WOLVERHAMPTON	WV9 5DH
WV9 5DH		Brewood Road	56 WOLVERHAMPTON	WV9 5DH
WV9 5DH	Rainbow Inn	Brewood Road	WOLVERHAMPTON	WV9 5DH
WV9 5DH		Brewood Road	WOLVERHAMPTON	WV9 5DH
WV9 5DJ	3 Grange Farm Barns	Brewood Road	WOLVERHAMPTON	WV9 5DJ
WV9 5DJ		West Beeches	11 WOLVERHAMPTON	WV9 5DJ















WV9 5JF	Riverside Way	2	WOLVERHAMPTON	WV9 5JF
WV9 5JF	Riverside Way	10	WOLVERHAMPTON	WV9 5JF
WV9 5JF	Riverside Way	20	WOLVERHAMPTON	WV9 5JF
WV9 5JW	The Paddock	9	WOLVERHAMPTON	WV9 5JW
WV9 5JW	The Paddock	4	WOLVERHAMPTON	WV9 5JW
WV9 5JW	The Paddock	3	WOLVERHAMPTON	WV9 5JW
WV9 5JW	The Paddock	8	WOLVERHAMPTON	WV9 5JW
WV9 5JW	The Paddock	7	WOLVERHAMPTON	WV9 5JW
WV9 5JW	The Paddock	5	WOLVERHAMPTON	WV9 5JW
WV9 5JW	The Paddock	6	WOLVERHAMPTON	WV9 5JW
WV9 5JW	The Paddock	2	WOLVERHAMPTON	WV9 5JW
WV9 5JW	The Paddock	11	WOLVERHAMPTON	WV9 5JW
WV9 5JW	The Paddock	1	WOLVERHAMPTON	WV9 5JW
WV9 5JW	The Paddock	10	WOLVERHAMPTON	WV9 5JW
WV9 5JZ	Parkers Court	1	WOLVERHAMPTON	WV9 5JZ
WV9 5JZ	Parkers Court	2	WOLVERHAMPTON	WV9 5JZ
WV9 5JZ	Parkers Court	3	WOLVERHAMPTON	WV9 5JZ
WV9 5JZ	Parkers Court	4	WOLVERHAMPTON	WV9 5JZ
WV9 5JZ	Parkers Court	5	WOLVERHAMPTON	WV9 5JZ

## **Annex 3 Screenshots of consultation website**



## Home

The West Midlands Interchange is a proposed Strategic Rail Freight Interchange (SRFI) with warehousing and other associated development that would be built on land west of Junction 12 of the M6 in southern Staffordshire.

The West Midlands Interchange would be linked directly to the West Coast Mainline, one of the country's principal freight routes, and will be well placed to serve Birmingham, the northern M6 corridor, Staffordshire and parts of Warwickshire.

When built, it will provide around 743,200 square metres (sq m) of new rail-served warehousing and room for the region's important logistics industry to grow. These proposals would create up to 8,550 new jobs in South Staffordshire.

A Strategic Rail Freight Interchange is something the West Midlands has needed for a long time. Markets are increasingly global and our strong manufacturing and exporting businesses will need faster, more reliable transport links in future to stay competitive at home and abroad.

Rail freight is also a sustainable approach. Tonne for tonne, transporting goods by rail produces much less of the chemicals linked with global warming and air pollution than carrying them by road. This could also help ease congestion in the region by removing the need for thousands of HGV journeys from the M6.

We intend to submit our application to the Planning Inspectorate towards the end of 2017 or early 2018. We are carrying out statutory consultation from 5 July 2017 to 30 August 2017. You can read more about Stage 2 Consultation [here](#), access all of our consultation documents [here](#), and leave feedback on the

**Latest**  
**Public consultation on strategic rail freight hub: a boost for the 'Midlands Engine'**

5th July 2017

[Click here for more](#)

here, access all of our consultation documents here, and leave feedback on the proposals here.



- About
- Planning Process
- Stage 2 Consultation
- FAQs
- Document library
- Contact us



## About




West Midlands Interchange x  
www.westmidlandsinterchange.co.uk/about-the-project/

## Why do we need the West Midlands Interchange?

A strategic rail freight interchange is something that has been long identified as essential for the future prosperity of the West Midlands region. The region's roads are already congested, the West Midlands' strong manufacturing and logistics industrial base is growing and there is a shortage of suitable quality development land for large scale rail-served logistics warehousing. Without fast, reliable transport links the region may not be able to take full advantage of the global business and investment opportunities predicted in the future.


The Government's policy is to encourage the shift of goods from road to rail to help reduce carbon emissions and provide economic benefits. It believes a network of strategic rail freight interchanges across the UK will help realise its vision. Rail freight produces 70% less CO2 than road freight, up to 15 times less NOX emissions and nearly 10 times less particulates, as well as de-congestion benefits.



Latest  
**Public consultation on strategic rail freight hub: a boost for the 'Midlands Engine'**  
5th July 2017  
[Click here for more](#)

16:25  
19/09/2017

West Midlands Interchange x  
www.westmidlandsinterchange.co.uk/about-the-project/



## Where do you propose to build it?

Following extensive research with a number of regional partners over many years, we have selected a site in the region of 250 hectares next to the West Coast Main Line, south west of where the A5 meets the M6 at junction 12.

## Why this location?

This area was identified as one of the best locations in the West Midlands for

16:25  
19/09/2017



### Why this location?

This area was identified as one of the best locations in the West Midlands for an SRFI as early as 2007. This site is one of very few in the UK with the right road and rail access to allow the bigger sized 9' 6" containers to be moved on the rail network to the rail terminal and is considered the best place for the West Midlands Interchange because:

- It is close to a major rail route, major trunk roads and the business and consumer markets it needs to serve;
- It has the space needed for large structures, freight access and locations for businesses to develop; and,
- It meets specific pressing local needs for rail-served facilities and warehousing across the West Midlands, particularly Birmingham, the northern M6 corridor, Staffordshire and parts of Warwickshire.

### Who is behind the scheme?

The West Midlands Interchange project is being developed by Four Ashes Limited – a consortium led by Kilbride Holdings, a company specialising in rail infrastructure to serve business and industry. Kilbride Holdings is working in partnership with privately owned international property group, Grosvenor Group, which is providing funding, and Piers Monckton, the majority landowner.

The partners of Four Ashes Limited are committed to delivering a rail served development which will bring significant sustainable social and economic benefits to South Staffordshire, the Black Country and the wider region.

warehousing across the West Midlands, particularly Birmingham, the northern M6 corridor, Staffordshire and parts of Warwickshire.

### Who is behind the scheme?

The West Midlands Interchange project is being developed by Four Ashes Limited – a consortium led by Kilbride Holdings, a company specialising in rail infrastructure to serve business and industry. Kilbride Holdings is working in partnership with privately owned international property group, Grosvenor Group, which is providing funding, and Piers Monckton, the majority landowner.

The partners of Four Ashes Limited are committed to delivering a rail served development which will bring significant sustainable social and economic benefits to South Staffordshire, the Black Country and the wider region, through responsible design and by taking into account community interests and environmental considerations.

### Information

Website by [blu inc](#)



## Planning Process

### The planning process

#### The planning process

Due to its national significance, the West Midlands Interchange will require a specific type of planning permission known as a Development Consent Order or DCO from the Secretary of State for Transport.

There will be an extensive consultation process and once we have finalised our proposals, we will submit an application to the Planning Inspectorate. If they accept it, the Planning Inspectorate will carry out an examination of the DCO in which the public can participate. They then make a recommendation to the Secretary of State, who makes the final decision.

#### Stage 1 Consultation

The first stage of consultation ran from [13 June 2016](#) to [24 July 2016](#), and focused on our master plan options.

#### Stage 2 Consultation

Our second stage of consultation, which is 'statutory consultation', will run from [5 July 2017](#) to [30 August 2017](#).

#### Our timescales

After we have considered all the responses received to Stage 2 Consultation we will finalise our proposals and submit an application for a DCO late this year or

#### Latest

### Public consultation on

#### Latest

### Public consultation on strategic rail freight hub: a boost for the 'Midlands Engine'

5th July 2017

[Click here for more](#)

Secretary of State, who makes the final decision.

### Stage 1 Consultation

The first stage of consultation ran from [13 June 2016](#) to [24 July 2016](#), and focused on our master plan options.

### Stage 2 Consultation

Our second stage of consultation, which is 'statutory consultation', will run from [5 July 2017](#) to [30 August 2017](#).

### Our timescales

After we have considered all the responses received to Stage 2 Consultation we will finalise our proposals and submit an application for a DCO late this year or early 2018. From that point, the time it takes to determine is typically up to 18 months.

## Information

Website by [blu inc](#)



# Stage 2 Consultation

## Stage 2 Consultation

We carried out our first stage of consultation from 13 June to 24 July 2016 to gather evidence and inform the development of the proposed scheme.

Our next stage of consultation will be run from [Wednesday 5 July 2017](#) to [Wednesday 30 August 2017](#).

Stage 2 Consultation will include detailed information about the proposed scheme and is 'statutory' consultation that fulfills the requirements of the Planning Act 2008.

### Exhibitions

The project team will be on hand to talk to people, explain the scheme and show them maps and plans at a series of public exhibitions. These are:

- Tuesday 11 July: Calf Heath Village Hall, 3pm to 8pm
- Wednesday 12 July: Brownwood Jubilee Hall, 2pm to 7pm

#### Latest

**Public consultation on strategic rail freight hub: a boost for the 'Midlands Engine'**

5th July 2017

[Click here for more](#)


West Midlands Interchange x  
www.westmidlandsinterchange.co.uk/stage-2-consultation/


- Tuesday 11 July: Calf Heath Village Hall, 3pm to 8pm
- Wednesday 12 July: Brewwood Jubilee Hall, 2pm to 7pm
- Thursday 20 July: Haling Dene Centre, Penkridge, 3pm to 8pm
- Friday 21 July: Calf Heath Village Hall, 2pm to 7pm
- Saturday 22 July: Coven Memorial Hall, 10am to 2pm


**Stage 2 – online feedback form**

**Consultation materials**

Copies of all Stage 2 Consultation documents are available for download from our [Document Library](#) and in hard copy at the following locations:

**Brewwood Library** 


**Penkridge Library** 


**South Staffordshire Council** 

**Information**

16:26  
19/09/2017


West Midlands Interchange x  
www.westmidlandsinterchange.co.uk/stage-2-consultation/

**Brewwood Library** 

**Penkridge Library** 

Bellbrook, Stafford, ST19 5D

- Monday: 2-6pm
- Tuesday: 2-7pm
- Wednesday: 10am-1pm and 2-5pm
- Thursday: 2-5.30pm
- Friday: 10am-1pm and 2-5pm
- Saturday: 9.30am-1pm
- Sunday: Closed

**South Staffordshire Council** 

**Information**

Website by [blu inc](#)

16:28  
19/09/2017

West Midlands Interchange x  
www.westmidlandsinterchange.co.uk/stage-2-consultation/

### Consultation materials

Copies of all Stage 2 Consultation documents are available for download from our [Document Library](#) and in hard copy at the following locations:

- Brewood Library** ^
- Penkridge Library** v
- South Staffordshire Council** ^

Wolverhampton Road, Codsall, WV8 1PX

- Monday to Friday: 8.45am-5pm
- Saturday: Closed
- Sunday: Closed


### Information

Website by [blu inc](#)

16:28  
19/09/2017

West Midlands Interchange x  
www.westmidlandsinterchange.co.uk/faqs/

**West Midlands Interchange**   [About](#)   [Planning Process](#)   [Stage 2 Consultation](#)   [FAQs](#)   [Document library](#)   [Contact us](#)



## FAQs

16:27  
19/09/2017

# FAQs

## Key Facts

- The West Midlands Interchange is a proposal for a Strategic Rail Freight Interchange (SRFI) and in the region of 743,200 square metres (sq m) of warehousing and associated development.
- The proposals cover approximately 297 hectares, either side of the West Coast Main Line, immediately west of M6 Junction 12 and south of the A5
- A Strategic Rail Freight Interchange is something that has long been identified as essential for the future prosperity of the West Midlands region as part of a national network
- The project promoter is Four Ashes Limited, led by Kilbride Holdings, a company specialising in rail infrastructure to serve business and industry. Kilbride Holdings has developed projects for Jaguar Land Rover in Halewood and Castle Bromwich. Kilbride Holdings is one of three partners in Four Ashes Limited, along with privately owned international property group Grosvenor Group and Piers Monckton.

### Latest

**Public consultation on strategic rail freight hub: a boost for the 'Midlands Engine'**

5th July 2017

[Click here for more](#)

## Q. What is the project?

## Q. What is the project?

The promoter proposes to build a strategic rail freight interchange, warehousing and associated development. Subject to demand, the project could also provide premises for rail served manufacturing industry.

## Q. What are the benefits of the project?

## Q. Who is the promoter?

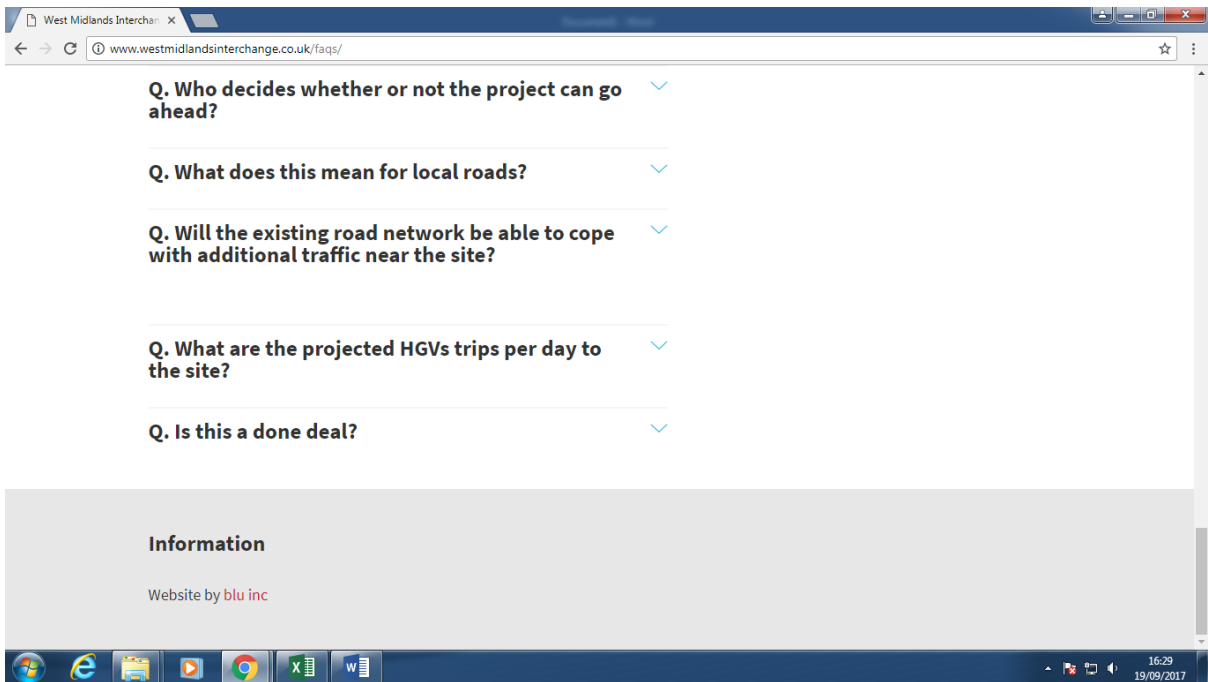
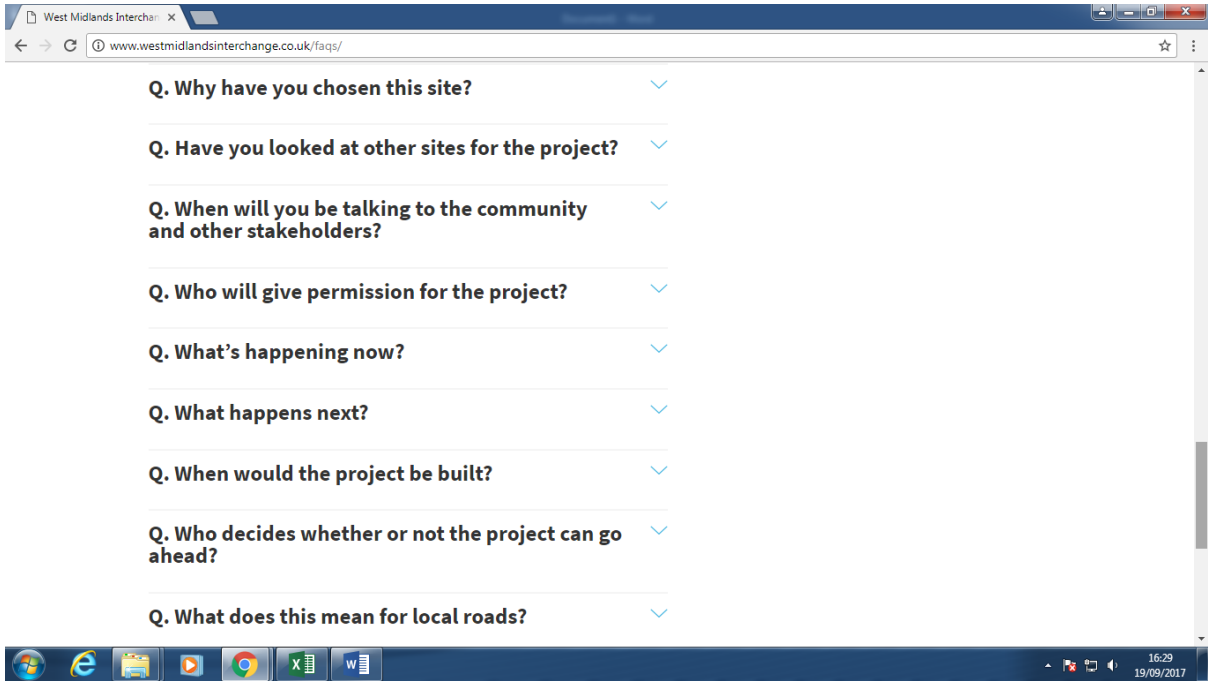
## Q. Why is the project needed?

## Q. Why rail?

## Q. Why not just use existing rail terminals?

## Q. What will it mean for jobs?

## Q. Where exactly is the site?





## Document library

As the project progresses, you will be able to find copies of documents and maps here to download.

### Latest

**Public consultation on**

As the project progresses, you will be able to find copies of documents and maps here to download.

If you have any problems downloading the documents, please give us a call.

### Stage 2 Consultation

#### 14 July 2017:

[Illustrative traffic flow diagram](#)

#### 21 June 2017:

[Statement of Community Consultation](#)

#### 5 July 2017:

[Newsletter](#)

[Overview Document](#)

[Feedback Form](#) – you can complete the feedback form online [here](#).

#### Stage 2 Technical Documents



#### Stage 2 Maps, Drawings and Plans



### Latest

**Public consultation on strategic rail freight hub: a boost for the 'Midlands Engine'**

5th July 2017

[Click here for more](#)



## December 2016 update

Since the end of Stage 1 Consultation we have focused on options for the potential layout of the SRFI. We have updated our illustrative masterplan to show our progress since June 2016. More information about this update can be found here.

[December 2016 Illustrative Masterplan](#)

## Stage 1 Consultation – Consultation Documents

\*Please note: The documents below relate only to Stage 1 Consultation and may now be out of date\*

Monday 13 June 2016 to Sunday 24 July 2016

[Project Newsletter](#)

[Layout Option Plans](#)

[Feedback Form](#)

[Consultation Overview Document](#)

[Environmental Report](#)

[Transport Technical Note](#)

[Exhibition Boards](#)

[Illustrative Site Sections \(East Option\)](#)

## Documents

\*Please note: The documents below relate only to Stage 1 Consultation and may now be out of date\*

Monday 13 June 2016 to Sunday 24 July 2016

[Project Newsletter](#)

[Layout Option Plans](#)

[Feedback Form](#)

[Consultation Overview Document](#)

[Environmental Report](#)

[Transport Technical Note](#)

[Exhibition Boards](#)

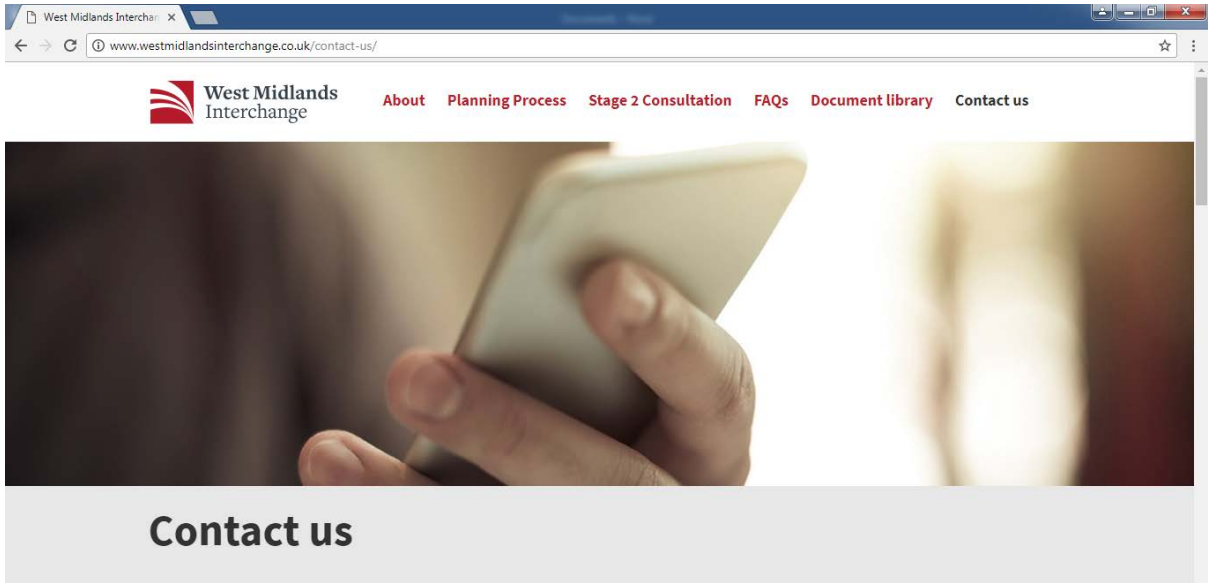
[Illustrative Site Sections \(East Option\)](#)

[Illustrative Site Sections \(West Option\)](#)

[8 June 2016: Stage 1 Consultation Strategy](#)

## Information

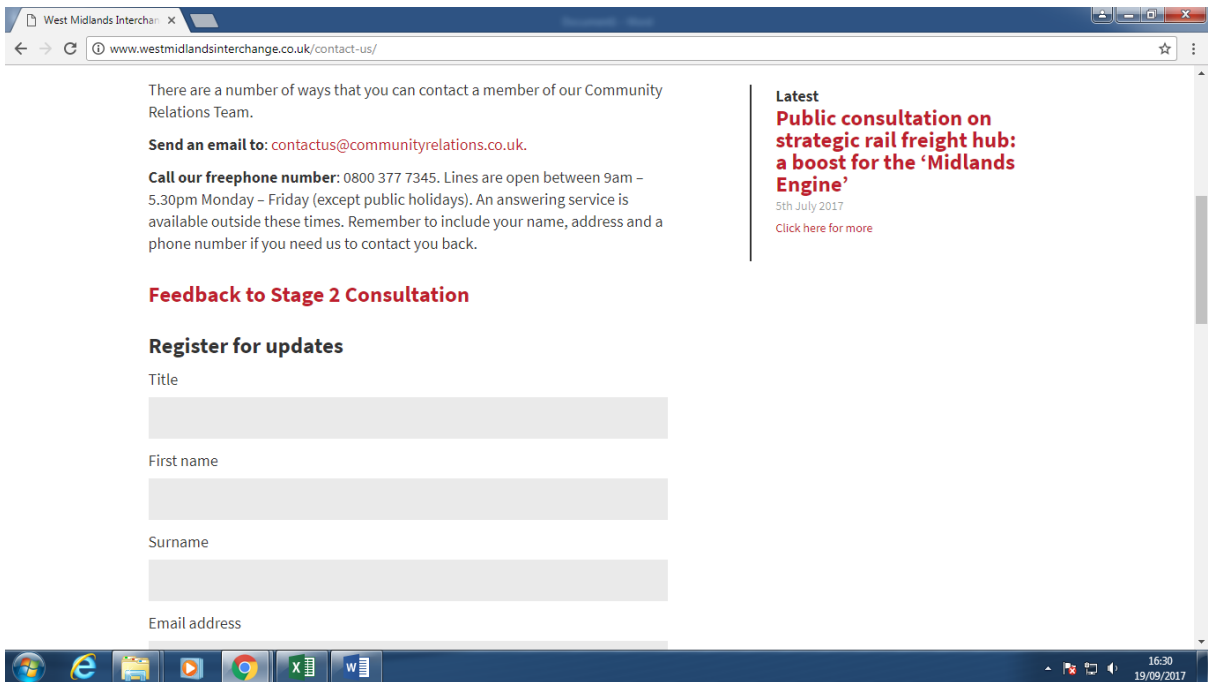
Website by [blu inc](#)



There are a number of ways that you can contact a member of our Community Relations Team.

#### Latest

**Public consultation on**



Email address

Address

Age

Under 20 ▾

Gender

Male

Female

Are you responding on behalf of an organisation?

Yes

Are you responding on behalf of an organisation?

Yes

No


If yes, which organisation?

Comments

I'm not a robot



Send

I'm not a robot   
reCAPTCHA  
Privacy - Terms

Send

**Privacy & Terms**

Four Ashes Ltd is committed to respecting your privacy and to complying with all applicable data protection and privacy laws. Your information may be disclosed to or shared with the following:

- Partner companies of Four Ashes Ltd;
- Third party service providers, contractors, or advisors who provide services to us; and
- The Planning Inspectorate and any relevant Local Planning Authority.

**Information**

Website by [blu inc](#)

## **Annex 4: Delivery receipts for information points**

### Delivery confirmation

#### West Midlands Interchange – Stage 2 Consultation documents

Date	4/7/17
Location	Penkridge Library
Signature	[REDACTED]
Print name	[REDACTED]

### Delivery confirmation

#### West Midlands Interchange – Stage 2 Consultation documents

Date	4/7/2017
Location	Brewood Library
Signature	[REDACTED]
Print name	[REDACTED] Volunteer Co-ordinator.

### Delivery confirmation

#### West Midlands Interchange – Stage 2 Consultation documents

Date	
Location	South Staffordshire Council Offices
Signature	[REDACTED]
Print name	[REDACTED]

## **Annex 5: List of hard to reach groups**

Organisation
West Midlands Rooftop Association
Support Staffordshire
Walsall Society for the blind
A.S.I.S.T
Stroke Support Group
West Midlands Care Association
Action for Blind People
Adult and Community Learning Service
Age UK South Staffordshire - Care Navigation
Alzheimers Society
ASSIST
Autism West Midlands
BAC O'Connor
Brighter Futures
Carematch
Community council of staffordshire
Christians against Poverty
dDeaflinks, Staffordshire
DEAFvibe
Dyslexia association of Staffordshire
The Good Life South Staffs
Healthy Staffordshire Hub
Mercian Ability Partnership
Mind-Mental Health
Relate
Rising Brook Church Community Projects
Royal Voluntary Service
Savana
Signposts (Stafford)
South Staffordshire District Community and Voluntary Action
South Staffordshire Network for mental health
Spokz People CIC (Staffordshire)
The Stroke Association
Support Staffordshire-supporting voluntary, community and social enterprise
Trans Staffordshire



**Appendix N: Stage 2 Consultation: List of MPs and councillors contacted**


Organisation	Position	Mailing Name	Salutation	First Name	Surname
		Jeremy Lefroy MP	Mr	Jeremy	Lefroy
		Jeremy Lefroy MP	Mr	Jeremy	Lefroy
		Rt Hon Gavin Williamson MP	Mr	Gavin	Williamson
		Rt Hon Gavin Williamson MP	Mr	Gavin	Williamson
Penkridge Parish Council	Chairman	Clr David Oldfield	Councillor	David	Oldfield
Penkridge Parish Council	Vice Chairman	Petula Hughes	Ms.	Petula	Hughes
Penkridge Parish Council	Clerk	Mrs. Lesley Griffiths	Mrs.	Lesley	Griffiths
Hatherton Parish Council	Chairman	Clr Mrs Maureen Willetts	Councillor	Maureen	Willetts
Hatherton Parish Council	Clerk	Miss S. Carpenter	Miss	S.	Carpenter
Saredon Parish Council	Chairman	Clr. D. Williams	Councillor	D.	Williams
Saredon Parish Council	Clerk	Ms. Karen Richards	Ms.	Karen	Richards
Shareshill Parish Council	Chairman	Clr. R.J. Cope	Councillor	R.J.	Cope
Shareshill Parish Council	Clerk	Miss S. Carpenter	Miss	S.	Carpenter
Brewood & Coven Parish Council	Chairman	Clr. Richard Dakin	Councillor	Richard	Dakin
Brewood & Coven Parish Council	Clerk	Mrs Maggie Birtles	Mrs	Maggie	Birtles
South Staffordshire Council		Councillor Jeff Ashley	Councillor	Jeff	Ashley
South Staffordshire Council		Councillor Meg Barrow	Councillor	Meg	Barrow
South Staffordshire Council		Councillor Len Bates	Councillor	Len	Bates
South Staffordshire Council		Councillor Joyce Bolton	Councillor	Joyce	Bolton
South Staffordshire Council		Councillor Barry Bond	Councillor	Barry	Bond
South Staffordshire Council	Cabinet Member for Community Services	Councillor Mary Bond	Councillor	Mary	Bond
South Staffordshire Council		Councillor Anthony Bourke	Councillor	Anthony	Bourke
South Staffordshire Council		Councillor Nigel Caine	Councillor	Nigel	Caine
South Staffordshire Council		Councillor Val Chapman	Councillor	Val	Chapman
South Staffordshire Council		Councillor David Clift J.P.	Councillor	David	Clift J.P.
South Staffordshire Council	Vice Chairman of the Planning Committee	Councillor Bob Cope	Councillor	Bob	Cope
South Staffordshire Council		Councillor Brian Cox	Councillor	Brian	Cox
South Staffordshire Council		Councillor Mike Davies MCIAT	Councillor	Mike	Davies MCIAT
South Staffordshire Council	Leader of the Council	Councillor Brian Edwards MBE	Councillor	Brian	Edwards MBE
South Staffordshire Council		Councillor Lisa Emery	Councillor	Lisa	Emery
South Staffordshire Council		Councillor Matt Ewart	Councillor	Matt	Ewart
South Staffordshire Council		Councillor Paul Fieldhouse	Councillor	Paul	Fieldhouse
South Staffordshire Council		Councillor Isabel Ford	Councillor	Isabel	Ford
South Staffordshire Council		Councillor Rita Heseltine	Councillor	Rita	Heseltine
South Staffordshire Council		Councillor Lin Hingley	Councillor	Lin	Hingley
South Staffordshire Council		Councillor Alan Hinton	Councillor	Alan	Hinton
South Staffordshire Council		Councillor Steve Hollis	Councillor	Steve	Hollis
South Staffordshire Council		Councillor Diane Holmes	Councillor	Diane	Holmes
South Staffordshire Council		Councillor Keith James	Councillor	Keith	James
South Staffordshire Council		Councillor Janet Johnson	Councillor	Janet	Johnson
South Staffordshire Council		Councillor Michael Lawrence	Councillor	Michael	Lawrence
South Staffordshire Council	Deputy Leader of the Council and Cabinet Member for Regulatory Services	Councillor Roger Lees J.P.	Councillor	Roger	Lees J.P.
South Staffordshire Council		Councillor Peter Lever	Councillor	Peter	Lever
South Staffordshire Council		Councillor Henryk Lobuczek	Councillor	Henryk	Lobuczek
South Staffordshire Council		Councillor Dave Lockley	Councillor	Dave	Lockley
South Staffordshire Council		Councillor Robert Marshall	Councillor	Robert	Marshall
South Staffordshire Council	Chair of the Planning Committee	Councillor Terry Mason	Councillor	Terry	Mason
South Staffordshire Council	Cabinet Member for Planning and Business Enterprise	Councillor Robert McCardle	Councillor	Robert	McCardle
South Staffordshire Council		Councillor John Michell	Councillor	John	Michell
South Staffordshire Council		Councillor Roy Moreton	Councillor	Roy	Moreton
South Staffordshire Council		Councillor Kath Perry	Councillor	Kath	Perry
South Staffordshire Council		Councillor Ray Perry	Councillor	Ray	Perry
South Staffordshire Council		Councillor Christine Raven	Councillor	Christine	Raven
South Staffordshire Council		Councillor John Raven	Councillor	John	Raven
South Staffordshire Council	Cabinet Member for Business Transformation	Councillor Robert Reade	Councillor	Robert	Reade
South Staffordshire Council		Councillor Wendy Sutton	Councillor	Wendy	Sutton
South Staffordshire Council		Councillor Ken Upton	Councillor	Ken	Upton
South Staffordshire Council		Councillor Bernard Williams	Councillor	Bernard	Williams
South Staffordshire Council		Councillor David Williams	Councillor	David	Williams
South Staffordshire Council		Councillor Henry Williams	Councillor	Henry	Williams
South Staffordshire Council		Councillor Kath Williams	Councillor	Kath	Williams
South Staffordshire Council		Councillor Reg Williams	Councillor	Reg	Williams
South Staffordshire Council	Cabinet Member for Welfare Services	Councillor Roy Wright	Councillor	Roy	Wright
South Staffordshire Council	Chief Executive	Dave Heywood	Mr	Dave	Heywood
Staffordshire County Council	Leader of the Council	Councillor Philip Atkins	Councillor	Philip	Atkins
Staffordshire County Council	Cabinet Member for Economic Growth	Councillor Mark Winnington	Councillor	Mark	Winnington
Staffordshire County Council	Cabinet Support Member for Learning and Employability	Councillor Philip White	Councillor	Philip	White
Staffordshire County Council	Cabinet Support Member for Highways and Transport	Councillor Helen Fisher	Councillor	Helen	Fisher
Staffordshire County Council	Ward Member	Councillor Mark Sutton	Councillor	Mark	Sutton
Member of European Parliament		James Carver MEP	Mr	James	Carver MEP
Member of European Parliament		Dan Dalton MEP	Mr	Dan	Dalton MEP
Member of European Parliament		Bill Etheridge MEP	Mr	Bill	Etheridge MEP
Member of European Parliament		Neena Gill MEP	Ms.	Neena	Gill MEP
Member of European Parliament		Anthea McIntyre MEP	Ms.	Anthea	McIntyre MEP
	Lord-Lieutenant of Staffordshire	Ian Dudson	Mr	Ian	Dudson
	High Sheriff of Staffordshire	J W Leavesley Esq	Mr	J W	Leavesley Esq
Make it Stoke-on-Trent & Staffordshir	Chairman	David Frost CBE	Mr	David	Frost CBE
Stoke-on-Trent & Staffordshire Local I	Chairman	David Frost CBE	Mr	David	Frost CBE
Marches Local Enterprise Partnership	Chairman	Graham Wynn OBE	Mr	Graham	Wynn OBE
Black Country Local Enterprise Partne	Chairman	Stewart Towe CBE	Mr	Stewart	Towe CBE
Greater Birmingham and Solihull Loca	Chair	Andy Street	Mr	Andy	Street
Coventry & Warwickshire Local Enterj	Chairman	Jonathan Browning	Mr	Jonathan	Browning
Worcestershire Local Enterprise Partr	Chair	Mark Stansfeld	Mr	Mark	Stansfeld
Staffordshire Chambers of Commerce	President	Carl Croft	Mr	Carl	Croft
Black Country Chamber of Commerce	President	Adrian Wright	Mr	Adrian	Wright
West Midlands Business in the Comm	Chair	Antony Jenkins	Mr	Antony	Jenkins

## **Appendix O: Stage 2 Consultation: Newspaper adverts**

**Stage 2 Consultation – Consultation advert**  
**Birmingham Mail – 5 July 2017**



# Our great Brummies are back - and better than ever!



Lennon Fitzsimmons receives his award from Mark Eden at The Brummies 2016

By PAUL COLE

Print Editor  
paul.cole@trinitymirror.com

THEY'RE back - and they're bigger than ever before. It's the return of The Brummies.

The Birmingham Mail's awards will be staged for the second year running at the city's historic Town Hall.

Our September 29 gala night will recognise the great good people do for others, often unnoticed.

When we launched the awards last year, we were deluged with nominations from Mail readers.

And the stories we were able to tell on the night of our winners were inspirational.

People like schoolboy Lennon Fitzsimmons, who was injured while pushing his pal out of the way of an oncoming car.

People like mum Kim Douglas, whose campaign to raise awareness of asthma has helped to save countless lives.

There were many more, each an example to us all.

The Brummies 2017 welcomes some new faces, too. The Mail is presenting the awards in association with Resorts World Birmingham.

"Resorts World Birmingham is delighted to be headline sponsor of this year's awards," says Brid Bickerton, Head of Marketing and Business Development.

"Recognising local people and organisations who give their time, energy and skill to help and support others is one of the most important things we can do.

"The Brummies provides a platform to celebrate these local heroes who every day undertake something extraordinary.

"As part of our sponsorship, we



A captivated audience last year



MAIL  
**THE BRUMMIES 2017**  
In association with  
Resorts World BIRMINGHAM

are looking forward to welcoming last year's winners to Resorts World during the next couple of months. We will also host the judging day that decides this year's winners and, of course, will be part of the night itself at Birmingham Town Hall when the recipients of Brummies 2017 will be revealed."

Brid says that this year's categories provide an opportunity for a whole range of inspirational people and organisations to be highlighted, showcasing the wonderful work they do for our communities whether they're charity or community projects, part of the emergency services, or those who raise funds or support people.

"Resorts World Birmingham will be putting its name to this year's

Community Champion Award category," adds Brid. "This recognises an outstanding contribution by an individual to their local community."

Resorts World Birmingham opened its doors in October 2015 and more than three million people have visited, enjoying the range of entertainment and leisure offers. It employs more than 1,000 people and plays host to a wide range of events and activities.

"We believe it is very important that we play our part in the life of the local area, not only in providing a great place to visit but also to support our local communities," says Brid. "Being sponsor of this year's Brummies is a honour.

"We are delighted to working with our friends at the Birmingham Mail to make this year's Brummies a spectacular celebration of our local heroes."

Other sponsors and supporters of The Brummies 2017 include Natwest, Jerroms, Birmingham Airport, Severn Trent Water and BBC WM.

The ceremony will feature live entertainment and a host of celebrities from in and around Birmingham. It will be open to the public, and the line-up and ticket details will be announced at a later date.



## Stage 2 Consultation

Four Ashes Limited is consulting on its plans to build a new Strategic Rail Freight Interchange near Junction 12 of the M6 at Four Ashes in South Staffordshire.

The proposals will include a new rail terminal with connection to the West Coast Main Line and up to 743,200 square metres of rail-served warehousing. The West Midlands Interchange will create significant economic benefits for the area as well as directly creating up to 8,550 jobs.

The consultation will run from **Wednesday 5 July to Wednesday 30 August 2017.**

To find out more about our consultation and proposals please visit [www.westmidlandsinterchange.co.uk](http://www.westmidlandsinterchange.co.uk)

We are holding five events in the coming weeks where you can meet and discuss the proposals with the project team.

**Thursday 20 July 2017**  
3pm to 8pm  
The Haling Dene Centre  
Cannock Road, Penkridge,  
ST19 5DT

**Tuesday 11 July 2017**  
3pm to 8pm  
Calf Heath Village Hall  
Straight Mile, Calf Heath,  
WV10 7DW

**Friday 21 July 2017**  
2pm to 7pm  
Calf Heath Village Hall  
Straight Mile, Calf Heath,  
WV10 7DW

**Wednesday 12 July 2017**  
2pm to 7pm  
Brewood Jubilee Hall  
Bargate Street, Brewood,  
ST19 9BB

**Saturday 22 July 2017**  
10am to 2pm  
Coven Memorial Hall  
Brewood Road, Coven,  
WV9 5DL

[www.westmidlandsinterchange.co.uk](http://www.westmidlandsinterchange.co.uk)  
[contactus@communityrelations.co.uk](mailto:contactus@communityrelations.co.uk)  
0800 377 7345

Four Ashes Ltd

**NOMINATE YOUR COMMUNITY HERO ON PAGE 39**



**Stage 2 Consultation – Consultation advert**  
**Express and Star – 5 July 2017**

# Removed out ling fears



## Dozens <sup>11</sup> sign up to stem cell register

Express & Star  
Wednesday, July 5, 2017

Dozens registered to go on standby to help save the life of someone living with a blood cancer.

DKMS, a blood cancer charity, encouraged 128 people in the West Midlands to 'swab to be a lifesaver' and register as a potential blood stem cell donor at a Birmingham event on Saturday.

Every 20 minutes someone in the UK is diagnosed with a blood cancer, such as leukaemia. It is the third most common cause of can-



West Midlands  
Interchange




## Stage 2 Consultation

Four Ashes Limited is consulting on its plans to build a new Strategic Rail Freight Interchange near Junction 12 of the M6 at Four Ashes in South Staffordshire.

The proposals will include a new rail terminal with connection to the West Coast Main Line and up to 743,200 square metres of rail-served warehousing. The West Midlands Interchange will create significant economic benefits for the area as well as directly creating up to 8,550 jobs.

The consultation will run from **Wednesday 5 July** to **Wednesday 30 August 2017**.

To find out more about our consultation and proposals please visit [www.westmidlandsinterchange.co.uk](http://www.westmidlandsinterchange.co.uk)

 [www.westmidlandsinterchange.co.uk](http://www.westmidlandsinterchange.co.uk)  
 [contactus@communityrelations.co.uk](mailto:contactus@communityrelations.co.uk)  
 0800 377 7345

We are holding five events in the coming weeks where you can meet and discuss the proposals with the project team.

**Tuesday 11 July 2017**  
3pm to 8pm

Calf Heath Village Hall  
Straight Mile, Calf Heath, WV10 7DW

**Wednesday 12 July 2017**  
2pm to 7pm

Brewood Jubilee Hall  
Bargate Street, Brewood, ST19 9BB

**Thursday 20 July 2017**  
3pm to 8pm

The Haling Dene Centre  
Cannock Road, Penkridge, ST19 5DT

**Friday 21 July 2017**  
2pm to 7pm

Calf Heath Village Hall  
Straight Mile, Calf Heath, WV10 7DW

**Saturday 22 July 2017**  
10am to 2pm

Coven Memorial Hall  
Brewood Road, Coven, WV9 5DL

Four Ashes Ltd

**Stage 2 Consultation – Consultation advert**  
**Staffordshire Newsletter – 5 July 2017**



Like us on Facebook  
facebook.com/staffordshirenewsletter

NEWS

### Reservoir gets go ahead to extend

A RESERVOIR by Severn Trent Water will be extended to replace one that is being taken out of service in Stafford Borough.



**CELEBRITY WEDDING...** Jean-Christophe Novelli with newlyweds Linda and Stephen Tranter, and the happy couple pictured with their young bridesmaids Megan Denison, four, and Steama Tranter, two.

# Celebrity chef causes a stir at couples' wedding

**Award hopes for health watchdog**

WATCHDOG group Healthwatch Staffordshire is in line to scoop a Network award which recognises how organisations across the UK have helped make residents' views heard on health and social care. It has made the shortlist for the volunteering category. The ceremony takes place tomorrow.

## West Midlands Interchange

### Stage 2 Consultation

Four Ashtes Limited is consulting on its plans to build a new Strategic Rail Freight Interchange near Junction 12 of the M6 at Four Ashtes in South Staffordshire.

The proposals will include a new rail terminal with connection to the West Coast Main Line and up to 743,200 square metres of rail-served warehousing. The West Midlands Interchange will create significant economic benefits for the area as well as directly creating up to 8,550 jobs.

The consultation will run from Wednesday 5 July to Wednesday 30 August 2017.

To find out more about our consultation and proposals please visit [www.westmidlandsinterchange.co.uk](http://www.westmidlandsinterchange.co.uk)

For more information contact:  
www.westmidlandsinterchange.co.uk  
0800 577 7245

We are holding five events in the coming weeks where you can meet and discuss the proposals with the project team.

#### Tuesday 11 July 2017

10am to 8pm  
Calf Heath Village Hall  
Straight Mile, Calf Heath, WV10 7DW

#### Wednesday 12 July 2017

2pm to 7pm  
Brewood Jubilee Hall  
Bargate Street, Brewood, ST19 9BB

#### Thursday 20 July 2017

5pm to 8pm  
The Haining Dene Centre  
Cannock Road, Penkridge, ST19 5DT

#### Friday 21 July 2017

2pm to 7pm  
Calf Heath Village Hall  
Straight Mile, Calf Heath, WV10 7DW

#### Saturday 22 July 2017

10am to 2pm  
Coven Memorial Hall  
Brewood Road, Coven, WV9 5DL

Four Ashtes Ltd

By Sarah Marshall

A SHOCKED Stafford couple had their wedding gate-crashed by celebrity chef Jean-Christophe Novelli - who then offered to cook their wedding breakfast.

Linda and Stephen Tranter tied the knot at about 8pm in Calf Heath Village Hall, Straight Mile, Calf Heath, WV10 7DW.

They had their reception at the Swan Hotel in Greengate Street where they had an area cordoned off to enjoy drinks with their 30 guests following the ceremony.

And the couple were thrilled when Mr Novelli walked in with Lewis Partnership chef Matt Davies.

He had been a celebrity guest at the Cheese and Ale Festival, doing demonstrations and challenges at the event.

Linda, 61, who lives at The Mills, said: "We saw him come in and just couldn't believe it. He came over, said hello and congratulated us on getting married."

"He then told us he would cook our meal and we had shoulder of lamb steaks and they were absolutely done to perfection."

"It was lovely. He had his picture taken with all our guests and really made our day. It was a real talking point for everyone."

"We were planning a quiet wedding and we certainly weren't expecting to have a celebrity here. We hadn't realised the cheese and ale festival was on the same day as our wedding but we're glad it was."

"It has a wonderful day and we definitely won't forget it. I don't think our guests will either."

Linda and new husband Stephen, 58, jetted off on their honeymoon to Tenerife after the wedding.

Follow us on Twitter  
@staffsnews

NEWS

# Experts to look at Shire Hall's future

By Sarah Marshall

NATIONAL experts in regenerating historic buildings have been drafted in to consider the future of Stafford's Shire Hall.

The Prince's Regeneration Trust has been commissioned by Staffordshire County Council to assess possible future uses of the Grade II listed building, which closed on Sunday and will remain so until future uses can be found for it.

The trust will also look at the benefits and risks of different approaches and how they might be funded.

The charity, founded by His Royal Highness the Prince of Wales, has worked on more than 90 projects in two decades, including the Middlesbrough Pottery in Stoke-on-Trent which is used as the setting for BBC TV's Great Pottery Throw Down.

Ian Parry, Staffordshire County Council's deputy leader, said: "The county council is committed to ensuring Shire Hall is maintained and preserved for future generations."

"The intention is to find ways of keeping it, and the buildings behind it, busy, successful and able to have a viable future that also projects the heritage of our county town."

"The Prince's Regeneration Trust is a world-leader in revitalising historic buildings and I am confident that this will produce the best solution for a sustainable future for the building."

"At the same time we are already talking to other public and private sector partners to discuss various possibilities and it's fair to say there has been an encouraging response."

The closure of the Shire Hall has caused a storm of controversy in the town, with campaigners lobbying the more to mothball it.

Stafford MP Jeremy Lefroy is also calling on the county to move quickly to get it back open.

He said: "We have to look at how it can be opened as soon as possible. I have written to the RAF as I thought part of the building could be used to accommodate the reserve collection currently in a warehouse in Hopton."

"It is a big building which could potentially house a lot of activities."

The gallery based in Shire Hall opened for the last time on Sunday. Art exhibitions will now travel around the county. The multi-sensory environment room will be moved to a room at nearby Stafford Library and is due to reopen later this month.

The Prince's Regeneration Trust works with community groups, building owners and public bodies to create sustainable futures for cherished buildings. Previous projects include revitalising a hospital, public baths and a theatre in Blackpool's Winter Gardens.

# From courts to church

A FORMER CPS prosecutor from Stafford is holding court in church after being ordained as a deacon at Lichfield Cathedral.

Viv Starlike worked as a prosecuting solicitor across Staffordshire for more than 24 years before taking early retirement in 2012.

After completing five years of preparation and training, she was ordained by the Bishop of Lichfield, the Right Rev Dr Michael Jagger, over the weekend.

She will work in non-spiritual roles as a curate in the St Michael's church in the Stafford area.

Viv said: "I never imagined when I was 33 that I would be ordained as a minister when I was 63. I was then a prosecuting solicitor with the Crown Prosecution Service with two small children. I only began teaching Sunday School to avoid the embarrassment of chasing around church after a toddler. As the years passed I



ORDBAINED... Viv Starlike

my life changed there and then."

She says the best way the public can help the homeless is by not looking down on them and showing them kindness.

"The best thing you can give another who has had a rough time is a smile," she said.

Stafford Borough Council has been awarded gold status in the Government's Gold Standard Programme for helping to prevent around 600 people from becoming homeless over the last 12 months and a lot of that work is thanks to Sue.

Jeremy Peet, cabinet member for communities, said: "We are pleased to have secured

money towards ensuring Sue can continue the vital work she has been doing."

She and her friend Wendy Boulton also set up the Stafford Mobile Soup Kitchen, which operates Mondays and Thursdays, 6.30-8.30pm in Market Square.

She admitted it wasn't just a 9-5 job. "My phone is on 24 hours a day, seven days a week. It's a passion of mine and I feel honoured to earn people's trust."

Anyone worried about becoming homeless should contact the council on 01785 019000 or in an emergency 01785 619170.

Follow us on Twitter  
@staffsnews

NEWS

# NEW SHOE DEPARTMENT JUST OPENED



HUGE RANGE OF SHOES FOR ALL OCCASIONS  
REGATTA GREAT OUTDOORS  
Padders  
Lotus  
HHTEC  
S  
MERE PARK GARDEN CENTRE

Mere Park Garden Centre, Stafford Road, Newport  
Staffordshire TF10 9BY  
Telephone: 01952 813500  
www.mereparkgardencentre.co.uk

STAFFORD LUP.C. WINDOWS  
SIPALITE ROOFS MANUFACTURED IN OUR FACTORY IN STAFFORD

IS YOUR CONSERVATORY TOO HOT IN SUMMER TOO COLD IN WINTER?  
15% off Sipalite Roofs  
Visit our new website  
www.staffordlupcwindows.co.uk

16 COMPOSITE DOORS ON DISPLAY INCLUDING NEW STYLES  
01785 246 516

Spread the cost of your new windows and conservatory 0% APR representative  
Quick and easy finance now available. Credit is subject to application and status. Terms and conditions apply.  
Minimum purchase £1250.00. Stafford LUPC Windows Ltd. act as a credit broker and not the lender.  
Email enquiries to sales@staffordlupcwindows.co.uk  
Call into our showroom or contact us to discuss details



**Stage 2 Consultation – Consultation advert**  
**Express and Star – 8 July 2017**



West Midlands  
Interchange

## Stage 2 Consultation



Four Ashes Limited is consulting on its plans to build a new Strategic Rail Freight Interchange near Junction 12 of the M6 at Four Ashes in South Staffordshire.

The proposals will include a new rail terminal with connection to the West Coast Main Line and up to 743,200 square metres of rail-served warehousing. The West Midlands Interchange will create significant economic benefits for the area as well as directly creating up to 8,550 jobs.

The consultation will run from **Wednesday 5 July** to **Wednesday 30 August 2017**.

To find out more about our consultation and proposals please visit

[www.westmidlandsinterchange.co.uk](http://www.westmidlandsinterchange.co.uk)

 [www.westmidlandsinterchange.co.uk](http://www.westmidlandsinterchange.co.uk)  
 [contactus@communityrelations.co.uk](mailto:contactus@communityrelations.co.uk)  
 0800 377 7345

We are holding five events in the coming weeks where you can meet and discuss the proposals with the project team.

### Tuesday 11 July 2017

3pm to 8pm

Calf Heath Village Hall  
Straight Mile, Calf Heath, WV10 7DW

### Wednesday 12 July 2017

2pm to 7pm

Brewood Jubilee Hall  
Bargate Street, Brewood, ST19 9BB

### Thursday 20 July 2017

3pm to 8pm

The Haling Dene Centre  
Cannock Road, Penkridge, ST19 5DT

### Friday 21 July 2017

2pm to 7pm

Calf Heath Village Hall  
Straight Mile, Calf Heath, WV10 7DW

### Saturday 22 July 2017

10am to 2pm

Coven Memorial Hall  
Brewood Road, Coven, WV9 5DL

Four Ashes Ltd

## **Appendix P: Stage 2 Consultation: Press releases**

Final- 05072017

## Public consultation on strategic rail freight hub: a boost for the 'Midlands Engine'

*Illustrative masterplan attached*

People are being urged to have their say on plans for a new state-of-the-art strategic rail freight interchange in South Staffordshire which could create more than 8,500 new jobs.

The strategic West Midlands Interchange is being proposed for a 297-hectare site at Four Ashes, near to Junction 12 of the M6 and adjacent to the West Coast Main Line.

A public consultation starts today, **Wednesday July 5** and will run until **Wednesday August 30**.

The scheme, unveiled by Four Ashes Ltd last year, will help make freight distribution more cost effective and productive in the West Midlands and supports both the 'Midlands Engine' and the Government's Modern Industrial Strategy, which together aim to help deliver a high-skilled, competitive economy that benefits people in the West Midlands and throughout the UK.

As well as helping attract more global business and investment, it will create more than 8,500 new direct jobs, boosting opportunities for people in South Staffordshire, the Black Country and other surrounding areas. It will also generate around £420m of local economic activity each year and, through the supply chain, create up to £1.35bn of economic activity nationally.

More than 300 people commented on initial plans for the interchange last year and their feedback has been taken into account in drawing up detailed plans. It is these plans that Four Ashes Ltd want people's views on this time around.

The project team will be on hand to talk to people, explain the scheme and show them maps and plans at a series of public exhibitions starting next week. These are:

- Tuesday 11 July: **Calf Heath** Village Hall, 3pm to 8pm
- Wednesday 12 July: **Brewood** Jubilee Hall, 2pm to 7pm
- Thursday 20 July: Haling Dene Centre, **Penkridge**, 3pm to 8pm
- Friday 21 July: **Calf Heath** Village Hall, 2pm to 7pm
- Saturday 22 July: **Coven** Memorial Hall, 10am to 2pm

Peter Frost of Four Ashes Ltd says that the views of the local community are essential to making sure the project delivers the best outcome for as many people as possible:

*"Following our first round of consultation last year we have refined our plans. As well as creating community parks to give local people access to more green space, we are proposing a new through road that will be open to the public, and offers an alternative to the Gailey roundabout for traffic travelling between the A5 to the east and the A449 to the south. We are also inviting the local community to comment on the proposals for local job creation, training and enhancements to the canal area as part of the wider application.*

*"We believe the West Midlands Interchange could be truly transformative for the local economy as well as unlocking growth in the West Midlands as a whole."*

Due to a shortfall of rail-served warehousing, the North Black Country and South Staffordshire has been identified as an area in need of a strategic rail freight interchange by the West Midlands

Regional Spatial Strategy Stage Two Study for a decade. Its role in boosting economic growth for the area is backed by the Black Country Local Enterprise Partnership. Access to the right road and rail links means the Four Ashes site is ideally located for a rail freight interchange in this part of the West Midlands.

From a national perspective, the West Midlands Interchange supports Government policy to create an expanded network of strategic rail freight interchanges. The policy aims to encourage more freight off motorways and trunk roads and onto rail, as rail freight distribution produces 70% less carbon and other noxious emissions than road freight.

The Four Ashes site is one of the few sites in the UK that can accommodate the transfer of larger freight containers between road and rail. This national significance means that the proposed West Midlands Interchange will need a special type of planning permission known as a Development Consent Order from the Secretary of State for Transport.

For more information about the West Midlands Interchange and all the details about the current stage of consultation visit [www.westmidlandsinterchange.co.uk](http://www.westmidlandsinterchange.co.uk)

Ends

#### **Notes to editors**

The West Midlands Interchange project is being developed by Four Ashes Ltd, a consortium led by Kilbride Holdings, a company specialising in rail infrastructure to serve business and industry. Kilbride Holdings is one of three partners in Four Ashes Ltd. The others are Grosvenor Group and Piers Monckton, who is the primary landowner.








The development will bring significant sustainable social and economic benefits to South Staffordshire, the Black Country and the wider region, through responsible design and by taking into account community interests and environmental considerations.

The West Midlands Interchange proposals are made up of:

- An intermodal freight terminal with direct connections to the West Coast Main Line, capable of accommodating around 10 trains per day and trains of up to 775m long, including container storage, Heavy Goods Vehicle ('HGV') parking, rail control building and staff facilities;
- Up to 743,200 square metres of rail-served warehousing and ancillary service buildings;
- New road infrastructure and works to the existing road infrastructure;
- Demolition of existing structures and earthworks to create development plots and landscape zones;
- Repositioning and burying of electricity pylons and cables; and
- Strategic landscaping and open space, including alterations to public rights of way and the creation of new ecological enhancement areas and publicly accessible open areas.





- Key**
-  Existing Canal
  -  Existing Woodland & Trees
  -  Proposed water attenuation lagoons & swale network
  -  Green Infrastructure
  -  Rail Infrastructure
  -  Road Infrastructure
  -  Estate Management Offices / Amenity and Welfare Facilities
  -  Order Limit



**24 August 2017 – FINAL**

## **Public consultation on West Midlands Interchange proposals draws to a close**

Four Ashes Limited, the developer behind the West Midlands Interchange, a proposed new Strategic Rail Freight Interchange in South Staffordshire, will close its public consultation this month.

Comments on the proposals can be made before midnight on Wednesday 30 August.

The interchange is being proposed on a 297-hectare site at Four Ashes, in South Staffordshire, near to Junction 12 of the M6 and adjacent to the West Coast Main Line.

Peter Frost, Managing Director of Four Ashes Limited said the consultation responses would help the team shape the final proposals before an application is submitted to the Planning Inspectorate later this year.

*“The proposals will see major infrastructure investment in the area, creating up to 8,500 direct jobs. We believe the West Midlands Interchange could be truly transformative for the local economy as well as unlocking growth in the wider West Midlands region.”*

*“Since launching our consultation on July 5, almost 1,000 people have attended our five exhibitions and we have had some useful feedback already. But to make sure the project delivers the best outcome for as many people as possible we need to make sure they have their say now.”*

Printed feedback forms can be requested by phone on 0800 377 7345 or are available to take away at three information points where copies of consultation documents can also be viewed:

- Brewood Library, Newport Street, Brewood, ST19 9DT
- Penkridge Library, Bellbrook, Penkridge, ST19 5DL
- South Staffordshire Council offices, Wolverhampton Road, Codsall, WV8 1PX

Please note that opening times may vary and check before making a special trip.

Completed feedback forms and letters can be sent postage free direct to the team in an envelope marked FREEPOST WMI or comments can be sent by email to [contactus@communityrelations.co.uk](mailto:contactus@communityrelations.co.uk)

Alternatively, feedback on the proposals can be made online at [www.westmidlandsinterchange.co.uk](http://www.westmidlandsinterchange.co.uk), where more information about the project can also be found.

**Ends**

**For further information, please contact Linda Taylor or Ross Pearson on 0800 377 7345.**

### **Notes to editors**

The West Midlands Interchange project is being developed by Four Ashes Limited (FAL) – a consortium led by Kilbride Holdings, a company specialising in rail infrastructure to serve business and industry. Kilbride Holdings is one of three partners in Four Ashes Ltd. The others are Grosvenor Group and Piers Monckton, who is the primary landowner.

The partners of Four Ashes Limited are committed to delivering a rail served development which will bring significant sustainable social and economic benefits to South Staffordshire, the Black Country and the wider region, through responsible design and by taking into account community interests and environmental considerations.

The West Midlands Interchange proposals are made up of:

- An intermodal freight terminal with direct connections to the West Coast Main Line, capable of accommodating around 10 trains per day and trains of up to 775m long, including container storage, Heavy Goods Vehicle ('HGV') parking, rail control building and staff facilities;
- Up to 743,200 square metres of rail-served warehousing and ancillary service buildings;
- New road infrastructure and works to the existing road infrastructure;
- Demolition of existing structures and earthworks to create development plots and landscape zones;
- Repositioning and burying of electricity pylons and cables; and
- Strategic landscaping and open space, including alterations to public rights of way and the creation of new ecological enhancement areas and publicly accessible open areas.

## **Appendix Q: Stage 2 Consultation: Poster**

# Stage 2 Consultation



West Midlands  
Interchange

Four Ashes Limited is consulting on its plans to build a new Strategic Rail Freight Interchange near Junction 12 of the M6 at Four Ashes in South Staffordshire.

The proposals will include a new rail terminal with connection to the West Coast Main Line and up to 743,200 square metres of rail-served warehousing. The West Midlands Interchange will create significant economic benefits for the area as well as directly creating up to 8,550 jobs.

The consultation will run from **Wednesday 5 July** to **Wednesday 30 August 2017**.



To find out more about our consultation and proposals please visit [www.westmidlandsinterchange.co.uk](http://www.westmidlandsinterchange.co.uk)

We are holding five events in the coming weeks where you can meet and discuss the proposals with the project team.

**Tuesday 11 July 2017, 3pm to 8pm**  
Calf Heath Village Hall  
Straight Mile, Calf Heath, WV10 7DW

**Thursday 20 July 2017, 3pm to 8pm**  
The Haling Dene Centre  
Cannock Road, Penkridge, ST19 5DT

**Wednesday 12 July 2017, 2pm to 7pm**  
Brewood Jubilee Hall  
Bargate Street, Brewood, ST19 9BB

**Friday 21 July 2017, 2pm to 7pm**  
Calf Heath Village Hall  
Straight Mile, Calf Heath, WV10 7DW

**Saturday 22 July 2017, 10am to 2pm**  
Coven Memorial Hall  
Brewood Road, Coven, WV9 5DL

 [www.westmidlandsinterchange.co.uk](http://www.westmidlandsinterchange.co.uk)  
 [contactus@communityrelations.co.uk](mailto:contactus@communityrelations.co.uk)  
 0800 377 7345

**Four Ashes Ltd**

## **Appendix R: Stage 2a Consultation: Consultation Documents**



## **Appendix R: Contents**

1. Letter to Stage 2a consultation zone – Calf heath Community Park
2. Parish council list
3. Letter to parish councils
4. Letter to persons with an interest in land – land to north of A5
5. Letter to persons with an interest in land – Calf Heath Community Park
6. Site notices
7. Letter to elected members
8. Statutory consultee list
9. Letter to statutory consultees

**1. Letter to Stage 2a consultation zone – Calf heath Community Park**

[Address 1]  
[Address 2]  
[Address 3]  
[Address 4]  
[Post code]

23 November 2017

Dear Sir or Madam

**Proposals for a rail freight interchange (including warehousing and associated highway works) on land west of Junction 12 of the M6 motorway, immediately south of the A5 trunk road:**

**Stage 2a Focussed Consultation – changes to proposed Calf Heath Community Park**

We are writing to consult you on some changes to our West Midlands Interchange proposals for a rail freight interchange (including warehousing and associated highway works) on land west of Junction 12 of the M6 motorway, immediately south of the A5 trunk road.

**Consultation**

Four Ashes Limited has undertaken two previous consultations (one in mid-2016 (called the "Stage 1 Consultation") and the second in the summer of 2017 (being the statutory consultation and referred to as the "Stage 2 Consultation")).

This further focussed consultation (Stage 2a Consultation) is being undertaken in respect of specific changes since the previous consultation outlined later in this letter and as shown on the attached plan. You are receiving this letter because:

- a) you have an interest in land which may be affected by the change; or
- b) you are another stakeholder or person whom the applicant believes may wish to express a view on the change.

## Change to the proposed Calf Heath Community Park

As a result of the consideration of responses to previous consultations, we are proposing to increase the area of the Calf Heath Community Park, as shown on the enclosed plan. The increased area has the following advantages:

- It improves the connectivity and accessibility of the proposed Community Park by extending the boundaries and thus offers a more cohesive and connected park; and
- The additional land offers opportunities to enhance further the canal side environment and would be beneficial in landscape and visual terms.

The environmental impact of the additional land being incorporated into the Community Park are all anticipated to be beneficial and will be fully assessed in the environmental statement to be submitted with the application.

### Draft documentation

Updated details of the illustrative masterplan including the change to Calf Heath Community Park are also available to view and download on our website ([www.westmidlandsinterchange.co.uk](http://www.westmidlandsinterchange.co.uk)) in the 'Document Library' and you will also find a link to the plans in the 'Latest' section on the home page.

Copies of the updated plans will also be made available at the following locations;

1. Brewood Library, Newport Street, Brewood, Stafford, ST19 9DT  
(Opening Times: Tuesday 9am to 1pm and 2pm to 7pm, Wednesday to Friday 9am to 1pm and 2pm to 5pm, Saturday 9.30am to 1pm).
2. Penkridge Library, Bellbrook, Stafford, ST19 5DL  
(Opening Times: Monday 2pm to 6pm, Tuesday 2pm to 7pm, Wednesday 10am to 1pm, 2pm to 5pm, Thursday 2pm to 5.30pm, Friday 10am to 1pm, 2pm to 5pm, Saturday 9.30am to 1pm).
3. South Staffordshire Council, Wolverhampton Road, Codsall, WV8 1PX  
(Opening Times: Monday to Friday 8.45am to 5pm).

There remains on the project website draft documentation from the Stage 2 Consultation, should you wish to view that documentation.

### Consultation responses

We welcome your feedback on the change as described above and shown on the enclosed plan by no later than **Tuesday 2 January 2018**.


Please could you respond using one of the following methods:

**By post:** FREEPOST WMI

**By e-mail:** [contactus@communityrelations.co.uk](mailto:contactus@communityrelations.co.uk)

Our Consultation Report, to be submitted with the application, will set out how the feedback we receive has influenced the proposals.

Yours faithfully



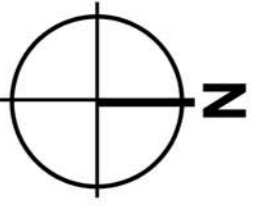
Four Ashes Limited

Enc. Plans showing proposed change to Calf Heath Community Park









ORDER LIMIT AND ILLUSTRATIVE MASTERPLAN AT STAGE 2 CONSULTATION STAGE



AMENDED ORDER LIMIT AND ILLUSTRATIVE MASTERPLAN

<b>Project</b> THE WEST MIDLANDS RAIL FREIGHT INTERCHANGE ORDER 201X	
<b>Drawing Status</b> STAGE 2A CONSULTATION	
<b>Drawing Title</b> AMENDMENT 2	
<b>Regulation</b> 5 (2) (c)	
<b>Document</b> N/A	
<b>Drawing No.</b> 4049-07	<b>Revision No.</b> 01



## 2. Parish council list

**Organisation**

Cheslyn Hay Parish Council

Dunston with Coppenhall Parish Council

Lapley, Stretton and Wheaton Ashton Parish Council

Hatherton Parish Council

Featherstone Parish Council

Great Wyrley Parish Council

Shareshill Parish Council

Saredon Parish Council

Hilton Parish Council

Huntington Parish Council

Penkridge Parish Council

Brewood and Coven Parish Council

Essington Parish Council

Blymhill & Weston Under Lizard Parish Council

### **3. Letter to parish councils**



[Address 1]  
[Address 2]  
[Address 3]  
[Address 4]  
[Post code]

23 November 2017

Dear

**Proposals for a rail freight interchange (including warehousing and associated highway works) on land west of Junction 12 of the M6 motorway, immediately south of the A5 trunk road:**

**Stage 2a Focussed Consultation – changes to proposed Calf Heath Community Park and to proposed Order limits to the north of the A5 Trunk Road**

We are writing to consult you on some changes to our West Midlands Interchange proposals for a rail freight interchange (including warehousing and associated highway works) on land west of Junction 12 of the M6 motorway, immediately south of the A5 trunk road.

### **Consultation**

Four Ashes Limited has undertaken two previous consultations (one in mid-2016 (called the "Stage 1 Consultation") and the second in the summer of 2017 (being the statutory consultation and referred to as the "Stage 2 Consultation")).

This further focussed consultation (Stage 2a Consultation) is being undertaken in respect of specific changes since the previous consultation outlined later in this letter and as shown on the attached plans. You are receiving this letter because you are a statutory authority. The applicant has also written to those who have an interest in the land which might be affected and other stakeholders or persons whom the applicant believes may wish to express a view on the changes.

### **Changes:**

#### **Proposed Calf Heath Community Park**

As a result of the consideration of responses to previous consultations, we are proposing to increase the area of the Calf Heath Community Park, as shown on the enclosed plan. The increased area has the following advantages:

- It improves the connectivity and accessibility of the proposed Community Park by extending the boundaries and thus offers a more cohesive and connected park; and
- The additional land offers opportunities to enhance further the canal side environment and would be beneficial in landscape and visual terms.

The environmental impact of the additional land being incorporated into the Community Park are all anticipated to be beneficial and will be fully assessed in the environmental statement to be submitted with the application.

### **Proposed Order limits to the north of the A5 Trunk Road**

As a result of further discussions with the utility provider, it has been determined that additional land is required to the north of the A5 to facilitate the works necessary to achieve the undergrounding of the 132kv cables. The area concerned is the triangle of land identified on the enclosed plan and is required primarily for temporary works and access whilst the undergrounding works take place.

The exercise of undergrounding has been part of the proposals from the outset but only recently has the precise area of land required been identified. There are no additional environmental impacts of the scheme as a result of this change.

### **Draft documentation**

Updated details of the illustrative masterplan including the change to Calf Heath Community Park and to the Order limits to the north of the A5 are also available to view and download on our website ([www.westmidlandsinterchange.co.uk](http://www.westmidlandsinterchange.co.uk)) in the 'Document Library' and you will also find a link to the plans in the 'Latest' section on the home page.

Copies of the updated plans will also be made available at the following locations;

1. Brewood Library, Newport Street, Brewood, Stafford, ST19 9DT  
(Opening Times: Tuesday 9am to 1pm and 2pm to 7pm, Wednesday to Friday 9am to 1pm and 2pm to 5pm, Saturday 9.30am to 1pm).
2. Penkridge Library, Bellbrook, Stafford, ST19 5DL  
(Opening Times: Monday 2pm to 6pm, Tuesday 2pm to 7pm, Wednesday 10am to 1pm, 2pm to 5pm, Thursday 2pm to 5.30pm, Friday 10am to 1pm, 2pm to 5pm, Saturday 9.30am to 1pm).
3. South Staffordshire Council, Wolverhampton Road, Codsall, WV8 1PX  
(Opening Times: Monday to Friday 8.45am to 5pm).

There remains on the project website draft documentation from the Stage 2 Consultation, should you wish to view that documentation.

### **Consultation responses**

We welcome your feedback on the change as described above and shown on the enclosed plan by no later than **Tuesday 2 January 2018**.

Please could you respond using one of the following methods:

**By post:** FREEPOST WMI

**By e-mail:** [contactus@communityrelations.co.uk](mailto:contactus@communityrelations.co.uk)

Our Consultation Report, to be submitted with the application, will set out how the feedback we receive has influenced the proposals.

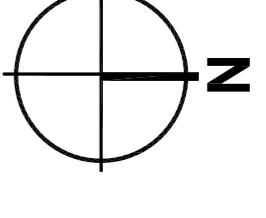
Yours faithfully



Four Ashes Limited

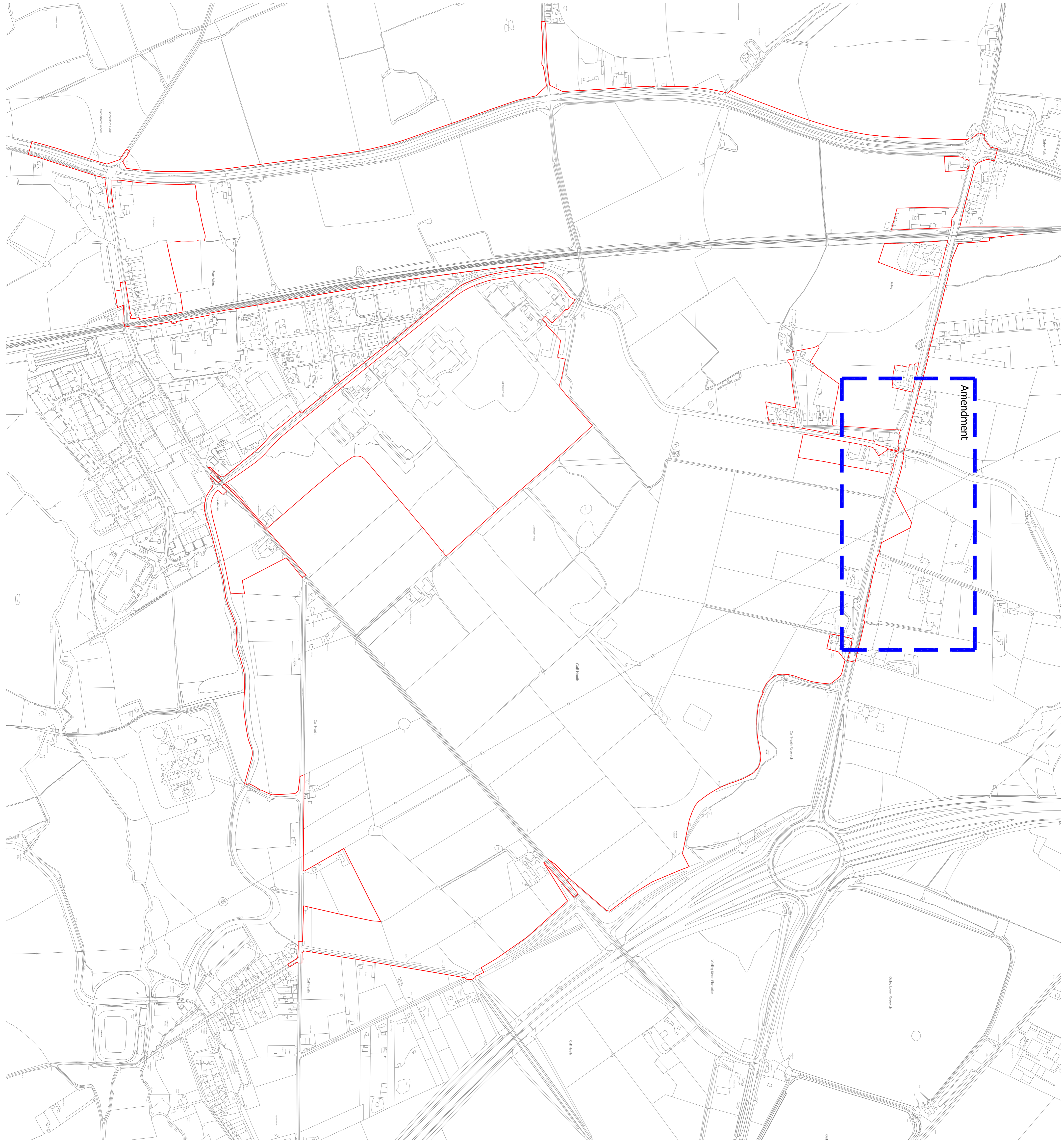
Enc. Plans showing proposed change to Calf Heath Community Park and to the Order limits north of the A5





0m 50m 100m 200m 500m

Order Limits

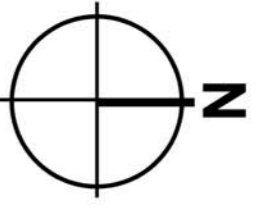


		<b>Revisions</b> Project <b>THE WEST MIDLANDS RAIL FREIGHT INTERCHANGE ORDER 201X</b> Drawing Status <b>STAGE 2A CONSULTATION</b> Drawing Title <b>ORDER LIMITS PLAN AMENDMENT</b> Drawing Size A1 Regulation <b>5 (2) (c)</b> Drawing No. <b>4049-03</b>	
Document <b>N/A</b> Scale <b>1:5000</b> Date <b>20th NOV 2017</b>	Document <b>N/A</b> Scale <b>1:5000</b> Date <b>20th NOV 2017</b>	Drawing No. <b>4049-03</b>	Revision No. <b>01</b>









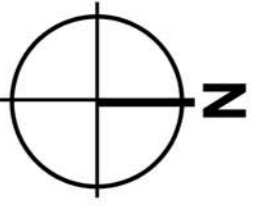
ORDER LIMIT AND ILLUSTRATIVE MASTERPLAN AT STAGE 2 CONSULTATION STAGE



AMENDED ORDER LIMIT AND ILLUSTRATIVE MASTERPLAN

		<b>West Midlands Interchange</b>	
<b>Project</b> THE WEST MIDLANDS RAIL FREIGHT INTERCHANGE ORDER 201X			
<b>Drawing Status</b> STAGE 2A CONSULTATION			
<b>Drawing Title</b> AMENDMENT 1		<b>Drawing Size</b> A1	
<b>Regulation</b> 5 (2) (c)		<b>Document</b> N/A	
<b>Drawn By</b> 4049-06	<b>Date</b> 07/07/2017	<b>Scale</b> A15	<b>Revised By</b> 01





ORDER LIMIT AND ILLUSTRATIVE MASTERPLAN AT STAGE 2 CONSULTATION STAGE



AMENDED ORDER LIMIT AND ILLUSTRATIVE MASTERPLAN

<b>Project</b> THE WEST MIDLANDS RAIL FREIGHT INTERCHANGE ORDER 201X			
<b>Drawing Status</b> STAGE 2A CONSULTATION			
<b>Drawing Title</b> AMENDMENT 2		Drawing Size A1	
<b>Revisions</b>			
Regulation	Document		
5 (2) (c)	N/A		
Drawn: SH	Date: NOV 2017	Scale: NTS	Revised: JS
Drawing No.		Rev:	01
4049-07			



**4. Letter to persons with an interest in land – land to north of A5**

23 November 2017

Address 1  
Address 2  
Address 3  
Address 4  
Postcode

Dear XX

**Proposals for a rail freight interchange (including warehousing and associated highway works) on land west of Junction 12 of the M6 motorway, immediately south of the A5 trunk road:**

**Stage 2a Focussed Consultation – changes to proposed Order limits to the north of the A5 Trunk Road**

The purpose of this letter is to consult you on some changes to the proposals for a rail freight interchange (including warehousing and associated highway works) on land west of Junction 12 of the M6 motorway, immediately south of the A5 trunk road.

**Consultation**

Four Ashes Limited has undertaken two previous consultations (one in mid-2016 (called the "Stage 1 Consultation") and the second in the summer of 2017 (being the statutory consultation and referred to as the "Stage 2 Consultation")).

This further consultation ("Stage 2a Consultation") is being undertaken in respect of specific changes since the previous consultation outlined later in this letter and as shown on the attached plan. You are receiving this letter because:

- a) you have an interest in land which may be affected by the change; or
- b) you are another stakeholder or person whom the applicant believes may wish to express a view on the change.

**Change to the proposed Order limits to the north of the A5 Trunk Road**

As a result of further discussions with the utility provider, it has been determined that additional land is required to the north of the A5 to facilitate the works necessary to achieve the undergrounding of the 132kv cables. The area concerned is the triangle of land identified on the enclosed plan and is required primarily for temporary works and access whilst the undergrounding works take place.

The exercise of undergrounding has been part of the proposals from the outset but only recently has the precise area of land required been identified. There are no additional environmental impacts of the scheme as a result of this change.

### **Draft documentation**

Updated details of the illustrative masterplan including the change to the Order limits to the north of the A5 are also available to view and download on our website ([www.westmidlandsinterchange.co.uk](http://www.westmidlandsinterchange.co.uk)) in the 'Document Library' and you will also find a link to the plans in the 'Latest' section on the home page.

Copies of the updated plans have been made available at the following locations;

1. Brewood Library, Newport Street, Brewood, Stafford, ST19 9DT  
(Opening Times: Tuesday 9am to 1pm and 2pm to 7pm, Wednesday to Friday 9am to 1pm and 2pm to 5pm, Saturday 9.30am to 1pm).
2. Penkridge Library, Bellbrook, Stafford, ST19 5DL  
(Opening Times: Monday 2pm to 6pm, Tuesday 2pm to 7pm, Wednesday 10am to 1pm, 2pm to 5pm, Thursday 2pm to 5.30pm, Friday 10am to 1pm, 2pm to 5pm, Saturday 9.30am to 1pm).
3. South Staffordshire Council, Wolverhampton Road, Codsall, WV8 1PX  
(Opening Times: Monday to Friday 8.45am to 5pm).

There remains on the project website draft documentation from the Stage 2 Consultation, should you wish to view that documentation.

### **Consultation responses**

We welcome your feedback on the change as described above and shown on the enclosed plan by no later than **Tuesday 2 January 2018**.


Please could you respond using one of the following methods:

**By post:** FREEPOST WMI

**By e-mail:** [contactus@communityrelations.co.uk](mailto:contactus@communityrelations.co.uk)

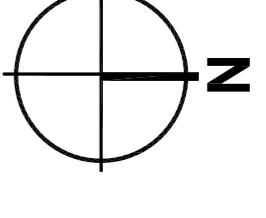
Our Consultation Report, to be submitted with the application, will set out how the feedback we receive has influenced the proposals.

Yours faithfully



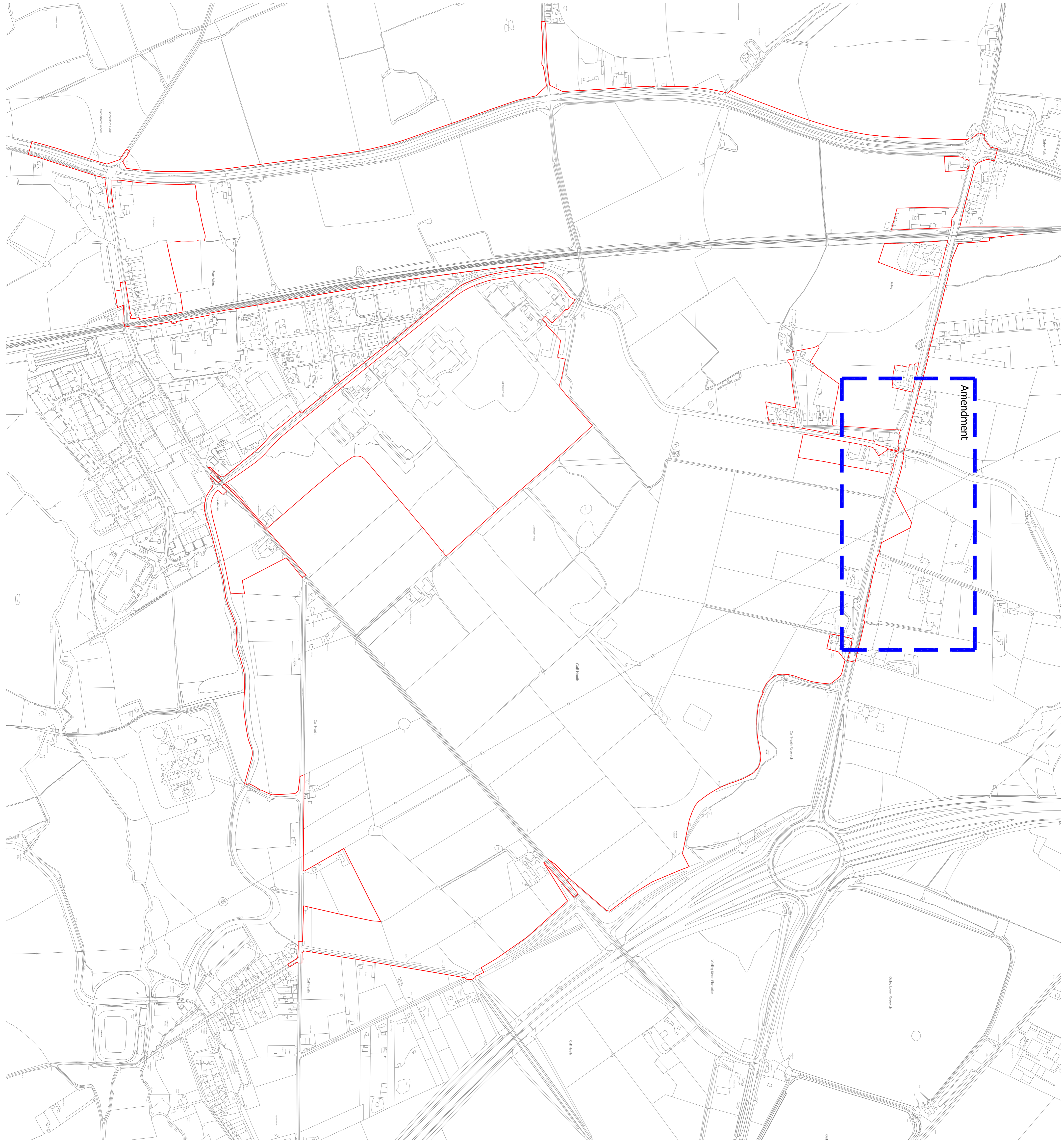
Four Ashes Limited  
Enc. Plans showing proposed change to Order limits to north of A5





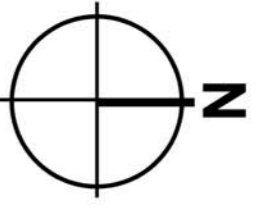
0m 50m 100m 200m 500m

Order Limits



		<b>Revisions</b> Project <b>THE WEST MIDLANDS RAIL FREIGHT INTERCHANGE ORDER 201X</b> Drawing Status <b>STAGE 2A CONSULTATION</b> Drawing Title <b>ORDER LIMITS PLAN AMENDMENT</b> Drawing Size A1 Regulation <b>5 (2) (c)</b> Drawing No. <b>4049-03</b>	
Document <b>N/A</b> Scale <b>1:5000</b> Date <b>20th NOV 2017</b>	Document <b>N/A</b> Scale <b>1:5000</b> Date <b>20th NOV 2017</b>	Drawing No. <b>4049-03</b>	Revision No. <b>01</b>





ORDER LIMIT AND ILLUSTRATIVE MASTERPLAN AT STAGE 2 CONSULTATION STAGE



AMENDED ORDER LIMIT AND ILLUSTRATIVE MASTERPLAN

<b>Project</b> THE WEST MIDLANDS RAIL FREIGHT INTERCHANGE ORDER 201X	
<b>Drawing Status</b> STAGE 2A CONSULTATION	
<b>Drawing Title</b> AMENDMENT 1	
<b>Regulation</b> 5 (2) (c)	
<b>Drawn By</b> 4049-06	<b>Scale</b> N/A
<b>Date</b> 09/07/2017	<b>Reviewed By</b> 01



**5. Letter to persons with an interest in land – Calf Heath  
Community Park**



[Title] [First Name] [Surname]  
[Position]  
[Organisation]  
[Address 1]  
[Address 2]  
[Address 3]  
[Address 4]  
[Post code]

23 November 2017

Dear Sir/Madam

**Proposals for a rail freight interchange (including warehousing and associated highway works) on land west of Junction 12 of the M6 motorway, immediately south of the A5 trunk road:**

**Stage 2a Focussed Consultation – changes to proposed Calf Heath Community Park**

We are writing to consult you on some changes to our West Midlands Interchange proposals for a rail freight interchange (including warehousing and associated highway works) on land west of Junction 12 of the M6 motorway, immediately south of the A5 trunk road.

### **Consultation**

Four Ashes Limited has undertaken two previous consultations (one in mid-2016 (called the "Stage 1 Consultation") and the second in the summer of 2017 (being the statutory consultation and referred to as the "Stage 2 Consultation")).

This further focussed consultation (Stage 2a Consultation) is being undertaken in respect of specific changes since the previous consultation outlined later in this letter and as shown on the attached plan. You are receiving this letter because:

- a) you have an interest in land which may be affected by the change; or
- b) you are another stakeholder or person whom the applicant believes may wish to express a view on the change.



## **Change to the proposed Calf Heath Community Park**

As a result of the consideration of responses to previous consultations, we are proposing to increase the area of the Calf Heath Community Park, as shown on the enclosed plan. The increased area has the following advantages:

- It improves the connectivity and accessibility of the proposed Community Park by extending the boundaries and thus offers a more cohesive and connected park; and
- The additional land offers opportunities to enhance further the canal side environment and would be beneficial in landscape and visual terms.

The environmental impact of the additional land being incorporated into the Community Park are all anticipated to be beneficial and will be fully assessed in the environmental statement to be submitted with the application.

### **Draft documentation**

Updated details of the illustrative masterplan including the change to Calf Heath Community Park are also available to view and download on our website ([www.westmidlandsinterchange.co.uk](http://www.westmidlandsinterchange.co.uk)) in the 'Document Library' and you will also find a link to the plans in the 'Latest' section on the home page.

Copies of the updated plans will also be made available at the following locations;

1. Brewood Library, Newport Street, Brewood, Stafford, ST19 9DT  
(Opening Times: Tuesday 9am to 1pm and 2pm to 7pm, Wednesday to Friday 9am to 1pm and 2pm to 5pm, Saturday 9.30am to 1pm).
2. Penkridge Library, Bellbrook, Stafford, ST19 5DL  
(Opening Times: Monday 2pm to 6pm, Tuesday 2pm to 7pm, Wednesday 10am to 1pm, 2pm to 5pm, Thursday 2pm to 5.30pm, Friday 10am to 1pm, 2pm to 5pm, Saturday 9.30am to 1pm).
3. South Staffordshire Council, Wolverhampton Road, Codsall, WV8 1PX  
(Opening Times: Monday to Friday 8.45am to 5pm).

There remains on the project website draft documentation from the Stage 2 Consultation, should you wish to view that documentation.

### **Consultation responses**

We welcome your feedback on the change as described above and shown on the enclosed plan by no later than **Tuesday 2 January 2018**.

Please could you respond using one of the following methods:

**By post:** FREEPOST WMI

**By e-mail:** [contactus@communityrelations.co.uk](mailto:contactus@communityrelations.co.uk)

Our Consultation Report, to be submitted with the application, will set out how the feedback we receive has influenced the proposals.

Yours faithfully

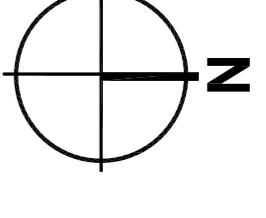


Four Ashes Limited

Enc. Plans showing proposed change to Calf Heath Community Park

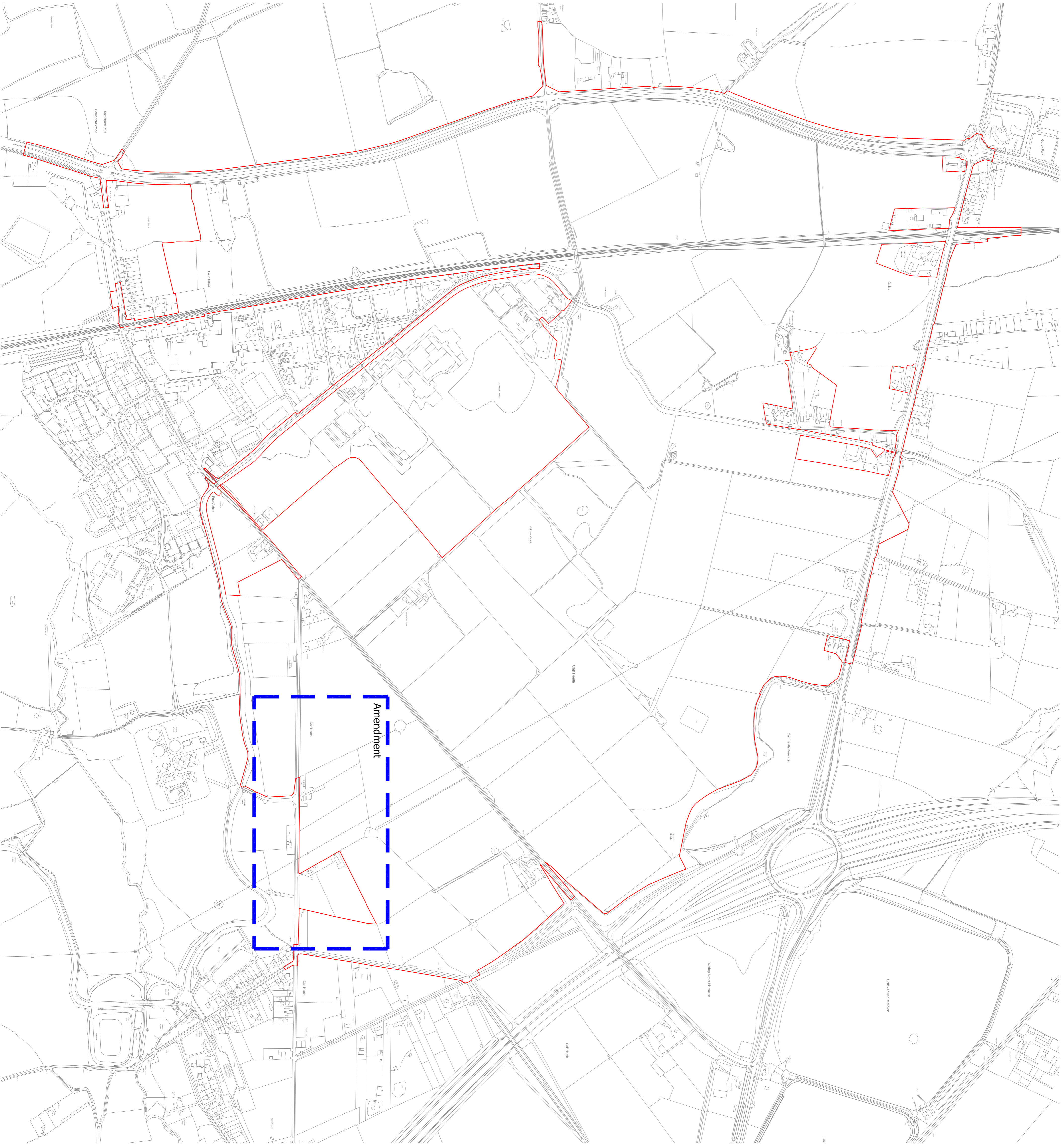
DRAFT





0m 50m 100m 200m 500m

Order Limits



**Project**  
 THE WEST MIDLANDS RAIL FREIGHT  
 INTERCHANGE ORDER 201X

**Drawing Status**  
 STAGE 2A CONSULTATION

**Drawing Title**  
 ORDER LIMITS PLAN  
 AMENDMENT

Drawing Size: A1

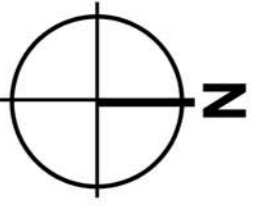
**Regulation**  
 5 (2) (c)

**Document**  
 N/A

**Revision**  
 4049-04

Rev: 01





ORDER LIMIT AND ILLUSTRATIVE MASTERPLAN AT STAGE 2 CONSULTATION STAGE



AMENDED ORDER LIMIT AND ILLUSTRATIVE MASTERPLAN

<b>Project</b> THE WEST MIDLANDS RAIL FREIGHT INTERCHANGE ORDER 201X	
<b>Drawing Status</b> STAGE 2A CONSULTATION	
<b>Drawing Title</b> AMENDMENT 2	
<b>Regulation</b> 5 (2) (c)	
<b>Document</b> N/A	
<b>Drawing No.</b> 4049-07	<b>Revision No.</b> 01



## 6. Site notices

## The West Midlands Rail Freight Interchange Order 201X

### NOTICE TO PERSONS WITH UNKNOWN INTERESTS IN THE LAND AFFECTED BY PROPOSED DEVELOPMENT

**Proposals for a rail freight interchange (including warehousing and associated highway works) on land west of Junction 12 of the M6 motorway, immediately south of the A5 trunk road:**

**Stage 2a Focussed Consultation – changes to proposed Order limits to the north of the A5 Trunk Road**

The purpose of this notice is to consult those with an interest in the land shown tinted pink on the plan attached hereto on a change to the extent of land affected by proposals for a rail freight interchange (including warehousing and associated highway works) on land west of Junction 12 of the M6 motorway.

**Change to the proposed Order limits to the north of the A5 Trunk Road**

As a result of further discussions with the utility provider, it has been determined that additional land is required to the north of the A5 to facilitate the works necessary to achieve the undergrounding of the 132kV cables. The area concerned is the triangle of land identified on the plan with this notice and is required primarily for temporary works and access whilst the undergrounding works take place.

The exercise of undergrounding has been part of the proposals from the outset but only recently has the precise area of land required been identified. There are no additional environmental impacts of the scheme as a result of this change.

### Draft Documentation

Updated details of the illustrative masterplan including the change to the Order limits to the north of the A5 are also available to view and download on our website ([www.westmidlandsinterchange.co.uk](http://www.westmidlandsinterchange.co.uk)) in the

'Document Library' and you will also find a link to the plans in the 'Latest' section on the home page.

Copies of the updated plans have been made available at the following locations:

1. Brewood Library, Newport Street, Brewood, Stafford, ST19 9DT  
(Opening Times: Tuesday 9am to 1pm and 2pm to 7pm, Wednesday to Friday 9am to 1pm and 2pm to 5pm, Saturday 9.30am to 1pm).
2. Penkridge Library, Bellbrook, Stafford, ST19 5DL  
(Opening Times: Monday 2pm to 6pm, Tuesday 2pm to 7pm, Wednesday 10am to 1pm, 2pm to 5pm, Thursday 2pm to 5.30pm, Friday 10am to 1pm, 2pm to 5pm, Saturday 9.30am to 1pm).
3. South Staffordshire Council, Wolverhampton Road, Codsall, WV8 1PX  
(Opening Times: Monday to Friday 8.45am to 5pm).

### Consultation responses

Comments on the proposed change can be provided using one of the methods below by no later than **2 January 2018**.

**By Post:** FREEPOST WMI

**By e-mail:** [contactus@communityrelations.co.uk](mailto:contactus@communityrelations.co.uk)

Please be aware all responses will be made public.

## **7. Letter to elected members**

23 November 2017

Dear Councillor,

**Proposals for a rail freight interchange (including warehousing and associated highway works) on land west of Junction 12 of the M6 motorway, immediately south of the A5 trunk road:**

**Stage 2a Focussed Consultation – changes to proposed Calf Heath Community Park and to proposed Order limits to the north of the A5 Trunk Road**

We are writing to consult you on some changes to our West Midlands Interchange proposals for a rail freight interchange (including warehousing and associated highway works) on land west of Junction 12 of the M6 motorway, immediately south of the A5 trunk road.

**Consultation**

Four Ashes Limited has undertaken two previous consultations (one in mid-2016 (called the “Stage 1 Consultation”) and the second in the summer of 2017 (being the statutory consultation and referred to as the “Stage 2 Consultation”).

This further focussed consultation (Stage 2a Consultation) is being undertaken in respect of specific changes since the previous consultation outlined later in this letter and as shown on the attached plans. You are receiving this letter because you are a statutory authority. The applicant has also written to those who have an interest in the land which might be affected and other stakeholders or persons whom the applicant believes may wish to express a view on the changes.

**Changes:**

**Proposed Calf Heath Community Park**

As a result of the consideration of responses to previous consultations, we are proposing to increase the area of the Calf Heath Community Park, as shown on the enclosed plan. The increased area has the following advantages:

- It improves the connectivity and accessibility of the proposed Community Park by extending the boundaries and thus offers a more cohesive and connected park; and
- The additional land offers opportunities to enhance further the canal side environment and would be beneficial in landscape and visual terms.



The environmental impact of the additional land being incorporated into the Community Park are all anticipated to be beneficial and will be fully assessed in the environmental statement to be submitted with the application.

### **Proposed Order limits to the north of the A5 Trunk Road**

As a result of further discussions with the utility provider, it has been determined that additional land is required to the north of the A5 to facilitate the works necessary to achieve the undergrounding of the 132kv cables. The area concerned is the triangle of land identified on the enclosed plan and is required primarily for temporary works and access whilst the undergrounding works take place.

The exercise of undergrounding has been part of the proposals from the outset but only recently has the precise area of land required been identified. There are no additional environmental impacts of the scheme as a result of this change.

### **Draft documentation**

Updated details of the illustrative masterplan including the change to Calf Heath Community Park and to the Order limits to the north of the A5 are also available to view and download on our website ([www.westmidlandsinterchange.co.uk](http://www.westmidlandsinterchange.co.uk)) in the 'Document Library' and you will also find a link to the plans in the 'Latest' section on the home page.

Copies of the updated plans will also be made available at the following locations;

1. Brewood Library, Newport Street, Brewood, Stafford, ST19 9DT  
(Opening Times: Tuesday 9am to 1pm and 2pm to 7pm, Wednesday to Friday 9am to 1pm and 2pm to 5pm, Saturday 9.30am to 1pm).
2. Penkridge Library, Bellbrook, Stafford, ST19 5DL  
(Opening Times: Monday 2pm to 6pm, Tuesday 2pm to 7pm, Wednesday 10am to 1pm, 2pm to 5pm, Thursday 2pm to 5.30pm, Friday 10am to 1pm, 2pm to 5pm, Saturday 9.30am to 1pm).
3. South Staffordshire Council, Wolverhampton Road, Codsall, WV8 1PX  
(Opening Times: Monday to Friday 8.45am to 5pm).

There remains on the project website draft documentation from the Stage 2 Consultation, should you wish to view that documentation.

### **Consultation responses**

We welcome your feedback on the change as described above and shown on the enclosed plan by no later than **Tuesday 2 January 2018**.


Please could you respond using one of the following methods:

**By post:** FREEPOST WMI

**By e-mail:** [contactus@communityrelations.co.uk](mailto:contactus@communityrelations.co.uk)

Our Consultation Report, to be submitted with the application, will set out how the feedback we receive has influenced the proposals.

Yours faithfully



Four Ashes Limited

Enc. Plans showing proposed change to Calf Heath Community Park and to the Order limits north of the A5

## 8. Statutory consultee list

<b>Organisation</b>	<b>add1</b>	<b>add2</b>	<b>add3</b>	<b>add4</b>	<b>add5</b>	<b>add6</b>
South Staffordshire Council	Head Of Planning	Council Offices	Wolverhampton Road	Codsall	South Staffordshire	WV8 1PX
Stafford Borough Council	Head Of Planning	Civic Centre	Riverside	Stafford		ST16 3AQ
Cannock Chase District Council	Head Of Planning	Civic Centre	Beecroft Road,	Cannock	Staffs	WS11 1BG
Walsall Council	Head Of Planning	The Civic Centre	Walsall	West Midlands		WS1 1TP
City of Wolverhampton Council	Head Of Planning	Civic Centre	St. Peter's Square	Wolverhampton		WV1 1SH
Dudley Metropolitan Borough Council	Head Of Planning	Council House	Priority Road	Dudley		DY1 1HF
Bromsgrove District Council	Head Of Planning	Parkside	Market Street,	Bromsgrove,	Worcestershire	B61 8DA
Wyre Forest District Council	Head Of Planning	Wyre Forest House	Finepoint Way,	Kidderminster,	Worcestershire	DY11 7WF
Shropshire Council	Head Of Planning	Shirehall	Abbey Foregate	Shrewsbury	Shropshire	SY2 6ND
Telford and Wrekin Council	Head Of Planning	Telford & Wrekin Council	Lawn Central		Telford	TF3 4JA
Staffordshire County Council	Head Of Planning	1 Staffordshire Place			Stafford	ST16 2DH
Leicestershire County Council	Head Of Planning	County Hall,	Glenfield,		Leicester	LE3 8RA
Derbyshire County Council	██████████, Manager – Policy and Monitoring, Planning Services	Shand House	Dale Road South	Matlock		DE4 3RY
Cheshire East Council	Head Of Planning	Municipal Building	Earle Street		Crewe	CW1 2B1



Stoke-on-Trent City Council	Head Of Planning	Civic Centre	Glebe Street		Stoke-on-Trent	ST4 1HH
Warwickshire County Council	Head Of Planning	Shire Hall County Council Headquarters,	Warwickshire County Council Headquarters,			CV34 4RL
Worcestershire County Council	Head Of Planning	County Hall	Spetchley Road	Worcester		WR5 2NP
West Midlands Combined Authority	Head Of Planning	16 Summer Lane		Birmingham		B19 3SD
Birmingham City Council	Head Of Planning	Planning and Regeneration	PO Box 28		Birmingham	B1 1TU
Peak District National Park Authority	Head Of Planning	Aldern House	Baslow Road	Bakewell	Derbyshire	DE45 1AE
Natural England	██████████, Assistant Casework Manager	Hornbeam House, Crewe Business Park	Electra Way	Crewe	Cheshire	CW1 6GJ
Natural England (Regional office) North Merca		2nd Floor, Parkside Court	Hall Park Way	Telford		TF3 4LR
The Environment Agency		National Customer Contact Centre	PO Box 544	Rotherham		S60 1BY
The Environment Agency - Staffordshire, Warwickshire and West Midlands	██████████, Planning Specialist	9 Sentinel House, Wellington Crescent	Fradley Park, Lichfield	Staffordshire		WS13 8RR

## **9. Letter to statutory consultees**

[Organisation]  
[Address 1]  
[Address 2]  
[Address 3]  
[Address 4]  
[Postcode]

23 November 2017

Dear [Salutation]

**Proposals for a rail freight interchange (including warehousing and associated highway works) on land west of Junction 12 of the M6 motorway, immediately south of the A5 trunk road:**

**Stage 2a Focussed Consultation – changes to proposed Calf Heath Community Park and to proposed Order limits to the north of the A5 Trunk Road**

We are writing to consult you on some changes to our West Midlands Interchange proposals for a rail freight interchange (including warehousing and associated highway works) on land west of Junction 12 of the M6 motorway, immediately south of the A5 trunk road.

### **Consultation**

Four Ashes Limited has undertaken two previous consultations (one in mid-2016 (called the "Stage 1 Consultation") and the second in the summer of 2017 (being the statutory consultation and referred to as the "Stage 2 Consultation")).

This further focussed consultation (Stage 2a Consultation) is being undertaken in respect of specific changes since the previous consultation outlined later in this letter and as shown on the attached plans. You are receiving this letter because you are a statutory authority. The applicant has also written to those who have an interest in the land which might be affected and other stakeholders or persons whom the applicant believes may wish to express a view on the changes.

### **Changes:**

#### **Proposed Calf Heath Community Park**

As a result of the consideration of responses to previous consultations, we are proposing to increase the area of the Calf Heath Community Park, as shown on the enclosed plan. The increased area has the following advantages:

- It improves the connectivity and accessibility of the proposed Community Park by extending the boundaries and thus offers a more cohesive and connected park; and
- The additional land offers opportunities to enhance further the canal side environment and would be beneficial in landscape and visual terms.

The environmental impact of the additional land being incorporated into the Community Park are all anticipated to be beneficial and will be fully assessed in the environmental statement to be submitted with the application.

### **Proposed Order limits to the north of the A5 Trunk Road**

As a result of further discussions with the utility provider, it has been determined that additional land is required to the north of the A5 to facilitate the works necessary to achieve the undergrounding of the 132kv cables. The area concerned is the triangle of land identified on the enclosed plan and is required primarily for temporary works and access whilst the undergrounding works take place.

The exercise of undergrounding has been part of the proposals from the outset but only recently has the precise area of land required been identified. There are no additional environmental impacts of the scheme as a result of this change.

### **Draft documentation**

Updated details of the illustrative masterplan including the change to Calf Heath Community Park and to the Order limits to the north of the A5 are also available to view and download on our website ([www.westmidlandsinterchange.co.uk](http://www.westmidlandsinterchange.co.uk)) in the 'Document Library' and you will also find a link to the plans in the 'Latest' section on the home page.

Copies of the updated plans will also be made available at the following locations;

1. Brewood Library, Newport Street, Brewood, Stafford, ST19 9DT  
(Opening Times: Tuesday 9am to 1pm and 2pm to 7pm, Wednesday to Friday 9am to 1pm and 2pm to 5pm, Saturday 9.30am to 1pm).
2. Penkridge Library, Bellbrook, Stafford, ST19 5DL  
(Opening Times: Monday 2pm to 6pm, Tuesday 2pm to 7pm, Wednesday 10am to 1pm, 2pm to 5pm, Thursday 2pm to 5.30pm, Friday 10am to 1pm, 2pm to 5pm, Saturday 9.30am to 1pm).
3. South Staffordshire Council, Wolverhampton Road, Codsall, WV8 1PX  
(Opening Times: Monday to Friday 8.45am to 5pm).

There remains on the project website draft documentation from the Stage 2 Consultation, should you wish to view that documentation.

### **Consultation responses**

We welcome your feedback on the change as described above and shown on the enclosed plan by no later than **Tuesday 2 January 2018**.




Please could you respond using one of the following methods:

**By post:** FREEPOST WMI

**By e-mail:** [contactus@communityrelations.co.uk](mailto:contactus@communityrelations.co.uk)

Our Consultation Report, to be submitted with the application, will set out how the feedback we receive has influenced the proposals.

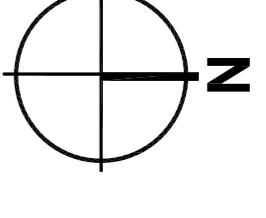
Yours faithfully



Four Ashes Limited

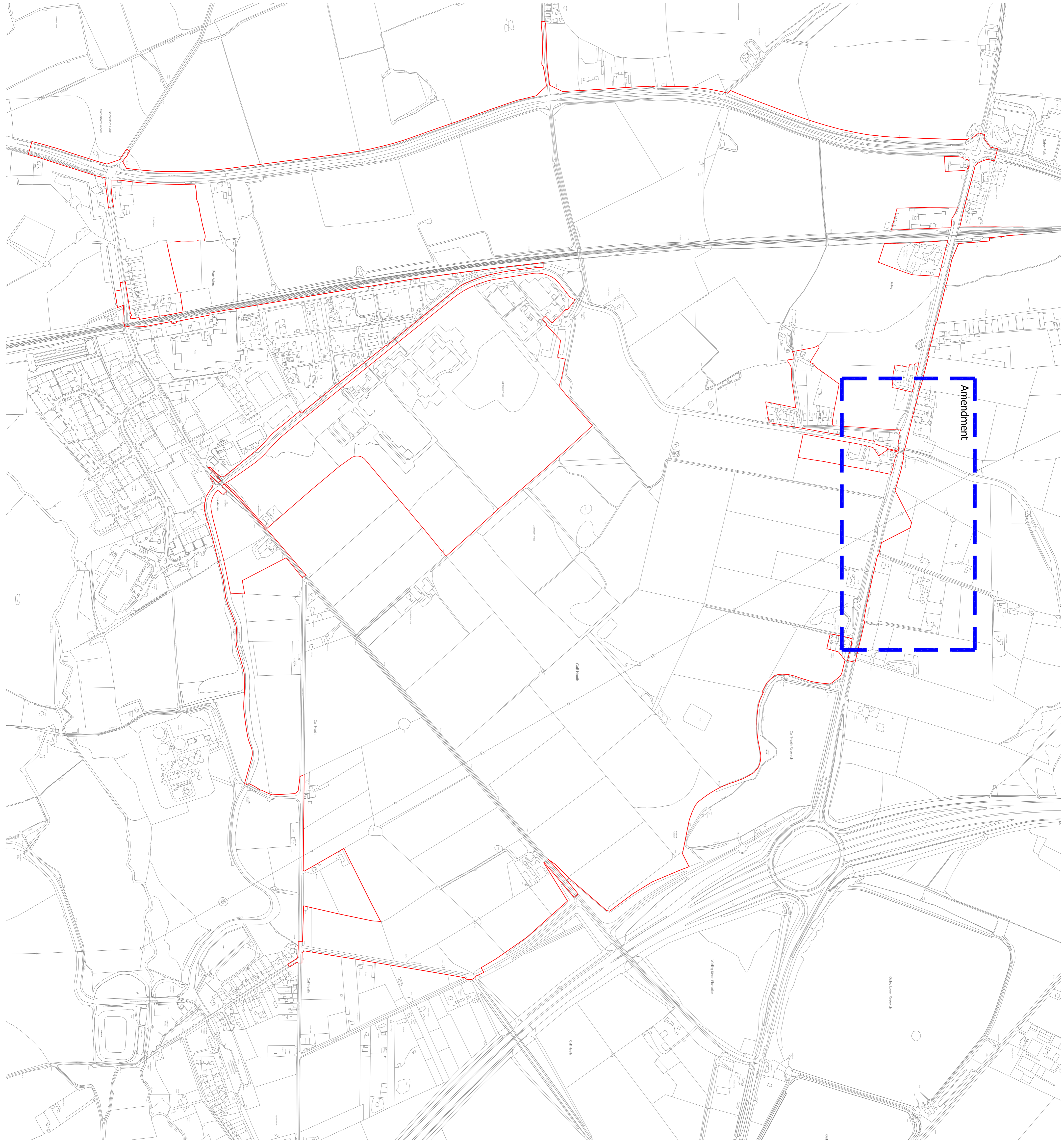
Enc. Plans showing proposed change to Calf Heath Community Park and to the Order limits north of the A5





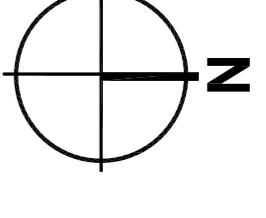
0m 50m 100m 200m 500m

Order Limits



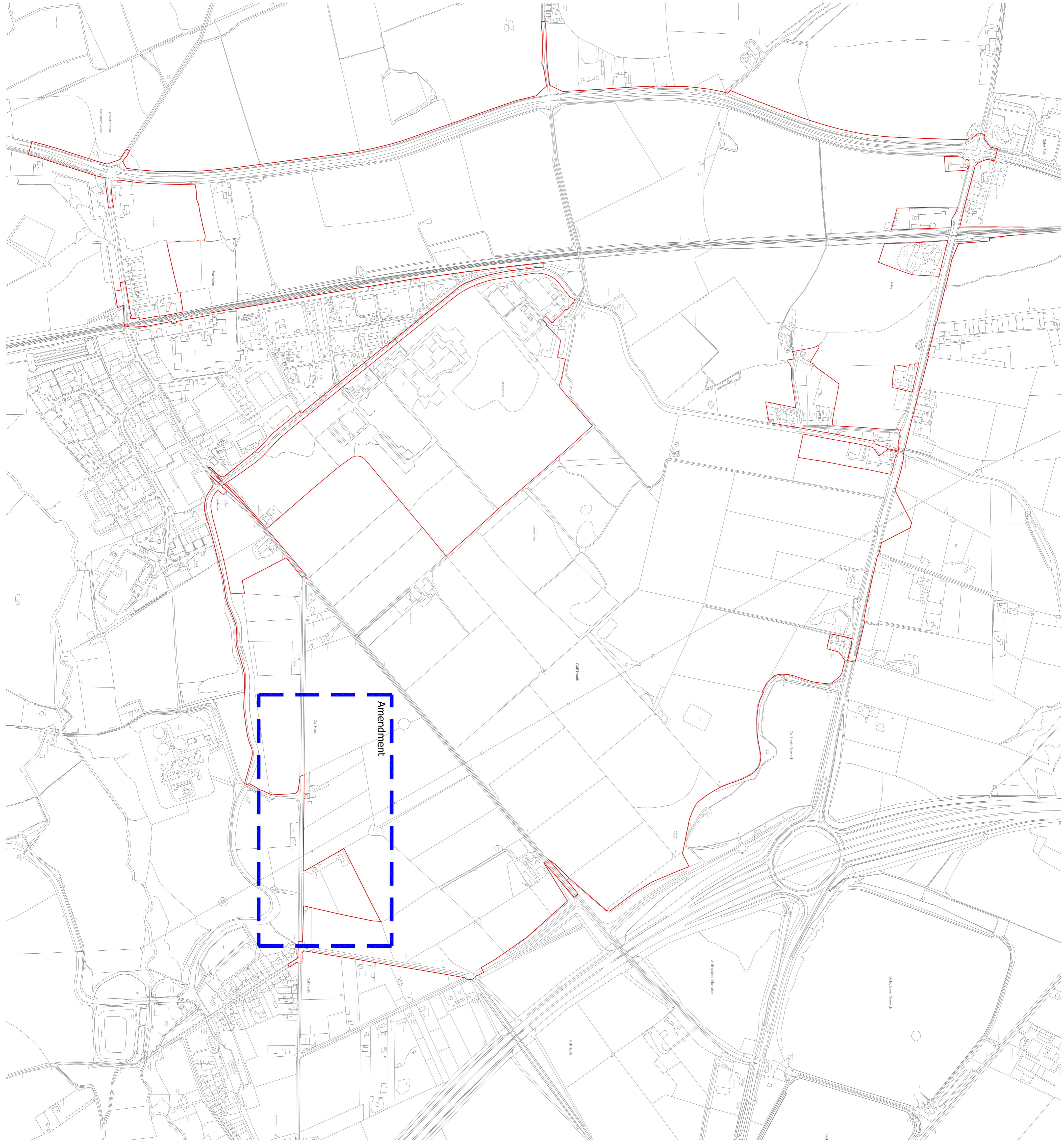
<b>Project</b> THE WEST MIDLANDS RAIL FREIGHT INTERCHANGE ORDER 201X	
<b>Drawing Status</b> STAGE 2A CONSULTATION	
<b>Drawing Title</b> ORDER LIMITS PLAN AMENDMENT	Drawing Size: A1
<b>Regulation</b> 5 (2) (c)	<b>Document</b> N/A
Drawing No: 4049-03	Drawing Date: 20th NOV 2017 Scale: 1:5000 Drawing No: 20/NOV/17 PS Rev: 01





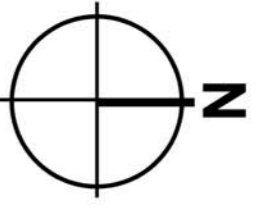
0m 50m 100m 200m 500m

Order Limits



		<b>Revisions</b> Project <b>THE WEST MIDLANDS RAIL FREIGHT INTERCHANGE ORDER 201X</b> Drawing Status <b>STAGE 2A CONSULTATION</b> Drawing Title <b>ORDER LIMITS PLAN AMENDMENT</b> Drawing Size A1 Regulation <b>5 (2) (c)</b> Drawing No. <b>4049-04</b>	
Document <b>N/A</b> Scale <b>1:5000</b> Date <b>20th NOV 2017</b>	Document <b>N/A</b> Scale <b>1:5000</b> Date <b>20th NOV 2017</b>	Drawing No. <b>4049-04</b>	Revision No. <b>01</b>





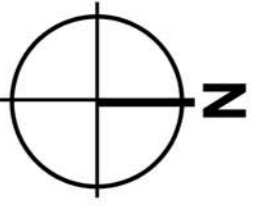
ORDER LIMIT AND ILLUSTRATIVE MASTERPLAN AT STAGE 2 CONSULTATION STAGE



AMENDED ORDER LIMIT AND ILLUSTRATIVE MASTERPLAN

<b>Project</b> THE WEST MIDLANDS RAIL FREIGHT INTERCHANGE ORDER 201X			
<b>Drawing Status</b> STAGE 2A CONSULTATION			
<b>Drawing Title</b> AMENDMENT 1		<b>Drawing Size</b> A1	
<b>Revisions</b>			
Regulation	Document		
5 (2) (c)	N/A		
Drawn: SJK	Date: NOV 2017	Scale: A1:5	Revised: JS
Drawing No:			Rev:
4049-06			01





ORDER LIMIT AND ILLUSTRATIVE MASTERPLAN AT STAGE 2 CONSULTATION STAGE



AMENDED ORDER LIMIT AND ILLUSTRATIVE MASTERPLAN

<b>Project</b> THE WEST MIDLANDS RAIL FREIGHT INTERCHANGE ORDER 201X			
<b>Drawing Status</b> STAGE 2A CONSULTATION			
<b>Drawing Title</b> AMENDMENT 2		Drawing Size A1	
<b>Revisions</b>			
Regulation	Document		
5 (2) (c)	N/A		
Drawn: SH	Date: NOV 2017	Scale: NTS	Revised: JS
Drawing No.		Rev:	01
4049-07			